



ARUNACHAL PRADESH AT A GLANCE -2021



**DIRECTORATE OF ECONOMICS AND STATISTICS
GOVERNMENT OF ARUNACHAL PRADESH
ITANAGAR-791113**

FOREWORD

The Publication “Arunachal Pradesh AT A Glance-2021” incorporates the latest available data up to March -2021. It seeks to provide statistical information on socio-Economic aspect of the State. Efforts have been made to incorporate up-to-date information for the benefit of interested individuals, policy makers, planners and research scholars.

We are thankful to all departments for supplying the data required for this publication.

The compilation of this publication has been done by officers and staff of publication section of the Directorate.

It has always been our Endeavour to improve the publication. Any suggestion/advice regarding the content as publication of the data in this publication are most welcome.

Sd/- Bebing Megu

Director

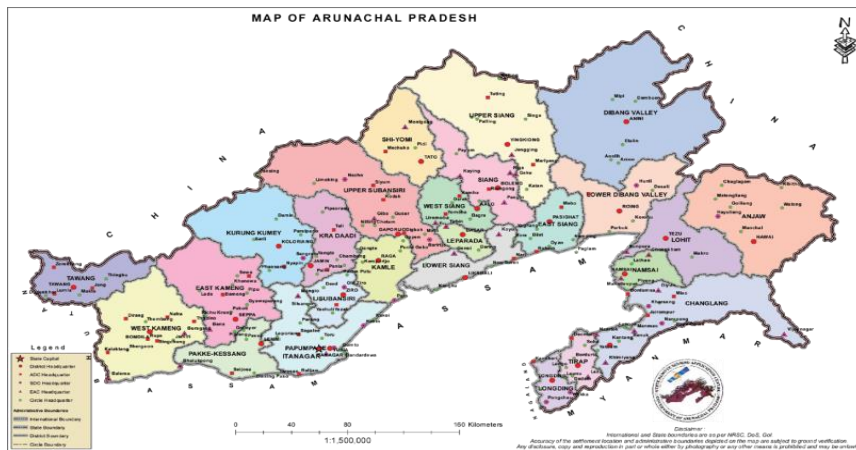
Place :- Itanagar

:-

Directorate of Economic & Statistics Date

Govt. of Arunachal Pradesh

Itanagar-791113



GENERAL FEATURES OF ARUNACHAL PRADESH

1. ARUNACHAL PRADESH : Arunachal Pradesh is situated in the North-Eastern part of India with 83743 sq. Km. in area. Arunachal is the largest state area wise in the North-East Region.
2. Location : Between latitude 26° 28' N to 29° 30' N and Longitude 91° 30' E to 97° 30' E.
3. Forest area : 51540 Sq. Km. (82.21 %) of forest area in Arunachal Pradesh..
4. State Capital : Itanagar (located at an altitude of 530 meter Above MSL). It is named after Itafort meaning fort of bricks built in 14th century A.D'.
5. Highest peak in Arunachal Pradesh : KANGTE, in West Kameng district 7090 Mtrs.
6. Places of historical tourist interest : Bismaknagar, Malinithan, Parashuram Kund, and Itanagar, Tawang, Monastary, Namdapha Wild life Sanctuary, Tippi Orchid Centre, Akashiga, Kekar Monying.
7. Name of Census Towns : Tawang, Dirang, Bomdila, Seppa, Sagalee, Kimin, Aalo, Doimukh, Naharlagun, Itanagar, Ziro, Daporijo, Dumporijo, Pasighat, Anini, Tezu, Changlang, Miao, Jairampur, Khonsa, Deomali, Yingkiong, Mariyang, Koloriang, Roing, Hawaii, Longding, Palin, Boleng, Pangin, Raga, Basar, Namsai.(as per 2011 population Census)



8. Indigenous Tribes of A.P. : Adi, Aka, Apatani, Nyishi, Galo, Khamptis, Khowas, Mishmis, Memba, Wancho, Nocte, Tutsa, Tangsa, Lisus, Serdukpen, Singpho, Tagin, Khamba, Monpa, Miji, etc.
9. Important minerals : Dolomite, Graphite, coal, quartzite, limestone, crude oil, Natural Gas, Yellow Ochre, Marble.
10. Other natural resources : Abundant forest resources and Hydropotential.
11. Important wild life
 - (a) Animals : Elephant, tiger, leopard, white browed gibbon, Red Panda, Jungle cat, Muskdeer, Mithun.
 - (b) Birds : Hornbill, White winged wood duck, green Pigeon.
12. Important festival : Mopin, Solung, Nyokum, Lossar, Si-Donyi, Booriboot, Dree, Reh, Sipong Yong, Chalo loku, Kshyatsowai, Tamladu, Moh-Mol, Oriah, Sangken Chindong, Nyetshidow, Pongtuetc.
13. National Parks : Namdapha, Mouling.
14. Main rivers : Siang, Kameng, Subansiri, Kamla, Siyum, Dibang, Lohit, Noa-Dehing, Kamlang, Tirap etc.
15. State bird : Great Pied Hornbill.
16. State animal : Hollock Gibbon.
17. State flower : Rhynchostylisretusa (Fox tail orchid).

Sl. No.	Items	Units	Particulars 2011 Census.
---------	-------	-------	-----------------------------

AREA AND POPULATION
(as per census 2011)

1. Area	Sq. Km	83,743
2. Population	Persons	1383727
(a) Male	Persons	713912
(b) Female	Persons	669815
3. Decennial growth rate of population (2001-2011)	Percentage	26.03
4. Density of population	Persons per sq.Km	17
5. Sex ratio (Female per 1000 males)	Persons	938
6. Age 0-6 years Population	Persons	212188
	Male	439868
	Female	326137
7. Literate Population	Persons	766005
	(a) Males	439868
	(b) Female	326137
8. Literacy rate	Persons	65.38
(Excluding 0-6 years age group)	(a) Males	72.6
	(b) Females	57.7
9. (a) Total Rural population *	Persons	1066358
10. (b) Total Urban Population *	Persons	317369
Scheduled Tribe Population *	Persons	951755
	%	68.78%
11. Total No. of Workers *	Persons	587657
12. Category No. of workers *		
(a) Cultivators	Persons	302723
(b) Agriculture labourers	Persons	36171
(c) In Household Industries	Persons	8365
(d) Other workers	Persons	240398
13. Work Participation rate *	In %	42.47

Sl. No.	Item	Unit	Estimated as on 31.3.2021
I. ADMINISTRATIVE SETUP			
1.	No. of Districts	Nos.	25
2.	No. of ADC Headquarters	Nos.	41
3.	No. of SDO Headquarters	Nos.	15
4.	No. of EAC Headquarters	Nos.	26
5.	Circles	Nos.	112
6.	Census Towns (as per 2011 Census)	Nos.	33
7.	No. of Villages (as per 2011 Census)	Nos.	5589
8.	Occupied residential houses (as per 2011 census)	Nos.	342993
9.	Households (as per 2011 Census)	Nos.	270577
II. AGRICULTURE			
1.	Gross Cropped Area	000 Hect.	321.061
2.	Net Area sown	-do-	234.800
3.	Land under Permanent Cultivation	-do-	155.505
4.	Area Irrigated	-do-	56.887
5.	Area under Manure/fertilizer	-do-	40.386
6.	Area under HYV/Improved Seed	-do-	103.205
7.	Area under Plant Protection	-do-	30.531
8.	Cropping Intensity	-do-	136.72%
9.	Area under crop		
	(i) Food grain	'000' Hect.	215.665
	(ii) Pulses	-do-	13.363
	(iii) Oil seeds	-do-	35.706
10.	Production of crops		
	(i) Food grains	000 MT	486.206
	(ii) Pulses	-do-	14.298
	(iii) Oil seeds	-do-	37.497

Sl. No.	ITEM	Unit	Estimated as on 31-3-2021
III. EDUCATIONAL INSTITUTIONS			
1.	University Central Government	Nos.	2
2.	Engineering Institute (NERIST)	-do-	1
3.	No. of Deemed University	-do-	1
4.	Number of collages		
	(a) Degree Collages	-do-	26
	(b) Professional Technical	-do-	15
	(c) Polytechnic	-do-	7
	(d) Govt. Law College	-do-	1
5.	No. of Higher Secondary schools	-do-	159
6.	No. of Secondary school	-do-	317
7.	No. of Upper Primary School	-do-	1276
8.	No. of Primary School	-do-	1923
9.	Total teaching staff (school/college/University)	-do-	26057
10.	Total Students enrolment(- do -)	'000' Nos.	327586
11.	Total Schedule Tribe Students	'000' Nos.	283975
12.	Sport Academy	No	1
IV. HEALTH INSTITUTIONS			
1.	State Hospital	No.	1
2.	General Hospital	-do-	5
3.	District Hospital	-do-	20
4.	Community Health Centre	-do-	57
5.	Primary Health Centre	-do-	148
6.	Sub-Center	-do-	575
7.	Health Unit	-do-	4
8.	Dispensaries	-do-	4
9.	Other Institutions (Lab/VD/STD/HD etc)	-do-	18
10.	Total Doctors	-do-	1552
11.	Nursing Staff/ANM	-do-	1227
12.	Blood Bank	-do-	11
13.	No. of authorized Bed	-do-	2108
14.	No. of family welfare Clinic	-do-	571

Sl. No.	ITEM	Unit	Estimated as on 31-3-2021
III. EDUCATIONAL INSTITUTIONS			
V. INDUSTRIES			
1.	Number of Estate		14
2.	Number of Industrial area		02
3.	Area(in Acres)		192.55
4.	No. of Sheds		75
VI. TEXTILE AND HANDICRAFT			
1.	No. of Craft Centre	Nos.	43
2.	No. of weaving Unit	-do-	44
3.	Annual Sale Proceed (2020-21)	Rs. in lakhs	9018362
4.	Annual production Value (2020-21)	Rs. in lakhs	9454879
5.	Handloom development centre and quality dyeing unit	-do-	4
6.	No. of emporium	No.	22
7.	No. of show rooms cum sale counter	No.	11



Sl. No.	Items	Units	Estimated as on 31-3-2021
VII. FOREST AND ENVIRONMENT			
1.	Forest Area	Sq. km	51540
2.	Unclassified state forest	-do-	30161.445
3.	Reserve forest	-do-	9715.513
4.	Proposed reserve forest	-do-	2682.24
5.	Anchal Reserve Forest	-do-	368.57
6.	Village Reserve forest	-do-	1203.365
7.	Protected forest	-do-	8.33
8.	Forest Division(Territorial & functional)	-do-	41
9.	Forest Circle (Territorial & functional)	Nos.	25
10.	Forest Range	-do-	135
11.	Forest Beat	-do-	160
12.	Wild life Sanctuary i/c orchid sanctuaries	No.	13
13.	No. of Tiger reserve		3
14.	No. of National Park		2
15.	Development expenditure of forestry during the year (2020-21)	Rs. in lakhs	44350.14
16.	Tiger Reserve Project (2020-2021)	-do-	1014.14
17.	Integrated Development of Wildlife Habitat (Sanctuary)	-do-	414.14
18.	Forest Revenue	-do-	63.43



Sl. No.	Items	Units	Estimated as on 31-3-2021
---------	-------	-------	---------------------------

VIII. ANIMAL HUSBANDARY & VETY. *(As per 20th Livestock Census)*

1.	Cattle	"000"Nos	330920
2.	Other animals	-do-	819160
3.	Birds	-do-	1289927
4.	Poultry/Duck Farm	Nos.	14
5.	Animal Farm	Nos.	28
6.	Veterinary dispensary	Nos.	180
7.	Mobil Veterinary dispensaries	Nos.	14
8.	Veterinary aid centre	Nos.	163
9.	Cattle Upgrading Centre	Nos.	124
10.	Key Village centre/sub-centre	Nos.	1/30
11.	Veterinary hospital	Nos.	16

IX. FISHERIES

1.	Area Govt. fish seed farm	Hect	49.46
2.	People fish pond/farm	Hect	4850
3.	Govt. Beels and lakes	Hect	105
4.	Private beels and lakes	Hect	-
5.	Paddy cum fish culture	Hect	1160
6.	Area under pisciculture	Hect	3550
7.	Fingerlings distribution centre (During 2020-2021)	000 No.	15 50000
8.	Annual fish production (2020-2021)	In MT tons	5150

Sl. No.	Items	Units	Estimated as on 31-3-2021
X. PUBLIC HEALTH ENGINEERING			
1.	Towns covered under drinking water supply Nos.		43
2.	Habitations/Villages having drinking water supply	Nos	2135
3.	Population benefited		
	(a) Urban	000. Nos.	340100
	(b) Rural	000. Nos.	667101
XI. POST OFFICE			
1.	(a) Head Post office	Nos.	1
	(b) Sub-Post Office	Nos.	49
	(c) EDBPO(Branch Post office)	Nos.	253
2.	Telegraph facilities was discontinued w.e.f 15/08/2013		
XII. COMMUNICATION & ROADS			
1.	Total Length of roads		
	(a) APPWD	In. Km.	2274.40
	(b) BRTF	In. Km.	4237.65
	(c) RWD	In. Km.	11692.46
	(d) Forest	In. Km.	1212.885
	(e) BRO	In. Km.	1211.72
XIII. TELECOMMUNICATION			
1.	No. of Telephone offices	No.	17
2.	No. Telephone Exchange	No.	68
3.	No. P.C.O. provided	No.	0
4.	No. of Telephone connection	No.	19431
5.	Telephone Exchange capacity	No.	66391
6.	No. Mobile connection	No.	3000000
7.	No. of Broadband connection	No.	6107

Sl. No.	Items	Units	Estimated as on 31-3-2021
---------	-------	-------	---------------------------

XIV. ENERGY DEVELOPMENT

1. Bio-gas plants	No.	2914.
2. Solar Lantern	No.	43686
3. Solar Home Light	No.	15339
4. Improved Chullah	No.	28494
5. Solar Dryer	No.	161
6. High altitude Chullah	No.	265
7. Water Mill	No.	10
8. Solar Water Heating System	No.	33000
9. Biomass assessment Study(Blocks)	No.	16

XV. BANKING STATISTICS

1. State Bank of India(Branches)	No.	63
2. Other Banks(Branches)	No.	80
(a) Deposit	Rs. In Lakhs	1812940.29
(b) Loan & Advances	Rs. In Lakhs	624554.72
3. Credit ratio	ratio	34.45

XVI. CO-OPERATIVE

1. Co-operative societies	No.	1163
2. Membership	Rs. In Lakhs	52931
3. Govt. Share Capital	Rs. In Lakhs	19884.43
4. Owned Fund	Rs. In Lakhs	29518.00
5. Working Capital	000 Nos.	38430.00
6. Population	No. in Lakhs	1382611
7. Societies per thousand population	-	1189
8. Average working capital per head of population	Rs. In lakhs	2779.56
9. Individual Share Capital	Rs. In Lakhs	2576.53

Sl. No.	Items	Units	Estimated as on 31-3-2021
XVI. POLICE			
1.	Sanctioned Police Strength	No.	15283
2.	Police Station	No.	104
3.	Police Out-post	No.	23
4.	Fire Station	No.	23
5.	(a) VHF Set Stations	No.	132
	(b) HF Set Stations	No.	67
6.	Annual incident of crime	No.	1803
7.	Annual cases reported under IPC Cognizable heads	No.	2424
XVIII. RURAL WORKS DEPARTMENT			
1.	Soil & water conservation		
	(a) Land Development	Hect.	1676
	(b) Land Protection	Hect.	0
2.	Suspension Bridge	No.	695
XIX. WATER RESOURCES DEPARTMENT			
1.	Irrigation Potential created	Ha.	108757
2.	No. of canals spill over scheme	No.	1029
3.	No. of tube wells	No.	992
4.	Area irrigated more than once	Ha.	16374
5.	Net area irrigated	Ha.	65494
6.	Gross area irrigated	Ha.	81868
XX. RESEARCH			
1.	No. of Books published	No	190
2.	No. of State Museum	No	1
3.	No. of Archaeological Museum	No.	03
4.	No. of District Museum	No	10
5.	State Protected archaeological site	No.	8
6.	Central Protected archaeological site	No.	3

Sl. No.	Items	Units	Estimated as on 31-3-2021
---------	-------	-------	---------------------------

XXI INFORMATION AND PUBLIC RELATION

1. Community listening set distribute	No.	28nos. issued to Kamle District.
2. Projection units	No.	42
3. Central workshop	No.	1
4. Miniature workshop in district HQ.	No.	18

XXII. TOURISM

1 Annual Tourist inflow (2020 - 21)		
(a) Foreigner	Persons	69311
		(upto March, 2021)
(b) Indian	Persons	961
		(upto March, 2021)
2.No. of Tourist Lodges		33units (functional)
3 No. of Tourist Circuits		12

Number of Tourist Roads Via :

1. Tejpur Balukpung-Bomdila-Tawang
2. Tejpur-seijosa-Balukpung-Tipi-Tejpur
3. Itanagar-jiro-Daporijo-Aalo-Pasighat
4. Doimukh-Sagalee-Pakekessang-Seppa
5. Jiro-Palin-Nyapin-Sangram-Koloriang
6. Daporijo-Talihasyum-Nacho
7. Aalo-Mechuka
8. Pasighat-Jenging Yingkiong-Tuting
9. Tinsikia-Teju-Hayuliang
10. Dibru Garh-Roing-Myudiya-Anini
11. Margherita-Miao-Namdapha
12. Jirampur-Manmao Nampong-Pangsua Pass.

XXIII. LABOUR & EMPLOYMENT

1. Employment Exchange	Nos.	14
2. Job seekers placed in-service	Nos.	-
3. Job seekers sponsored	Nos.	-
4. No. of job seekers on Live Register.		67630

Sl. No.	Items	Units	Estimated as on 31-3-2021
XXIV. POWER AND ELECTRICITY			
1.	Electricity installed capacity		
	(a) Hydel	MW	34.725
	(b) Diesel	MW	4919.5
2.	Electricity generated		
	(a) Hydel	MU	24.632
	(b) Diesel	MU	282919
3.	Imported from NHPC/NEEPCO	MU	
4.	Electricity consumption	MU	455992696
XXV. HORTICULTURE			
1.	Area under Horticulture	Hect	48132.34
2.	(a) Production of major Hort. Crops		
	(1) Apple	MT	6851.86
	(2) Orange	MT	97788.3
	(3) Pine apple	MT	17754.14
	(4) Banana	MT	15615.14
	(5) Walnut	MT	6938.92
	(6) Kiwi	MT	7089.19
	(7) Pears	MT	416.89
	(8)Guava	MT	167.45
	(b) Spices Crops		
	(1) Large Cardamom	MT	3622.53
	(2) Ginger	MT	13383.92
	(3) Turmeric	MT	1952.35
	(4) Black Pepper	MT	151.49
	(5)Other Spices	MT	180
XXVI . FOOD AND CIVIL SUPPLIES			
1.	Procurement of Rice	MT	7415.980
2.	Procurement of wheat	MT	-
3.	Procurement of Sugar	MT	-
	<i>{No Wheat and Sugar is allotted during the period of 2020-2021}</i>	MT	-
4.	Procurement of S.K.Oil	KL	1052
5.	No. of AAY		37902
6.	No. of PHH		690238.0
7.	No. of GCHH		556354.0

Sl. No.	Items	Units	Estimated as on 31-3-2021
---------	-------	-------	---------------------------

XXVII. STATE TRANSPORT

1. Strength of Bus Fleet	No.	286
2. Bus fleet utilisation	%	69.7%
3. Total Bus Km operated	In Lakhs Km	6564051
4. Bus route coverage	No.	169
5. Distance of bus route covered per day	In Km	149
6. Total passengers carried	No.	35.19Lakhs
7. Fuel efficiency(per liter per Km)	P/Liter,P/ Km	3.45
8. Seat occupancy	%	48%
9. Total Staff	No.	809
10. Daily Passenger carried(Avg)	No.	96000
11. Average bus on Roads on any given day	No.	163
12. Traffic receipt	In Cr.	11.72
13. Total Operational expenditure (provisional figure)	In Cr.	50.45
14. Net Operational Loss	In Cr.	(-)38.73
15. Tyre efficiency	In Km	16000
16. No. of Bus Station/Sub-Station	No.	18 Station & 5 Sub-Station
17. Railway out agency	No.	4

XXVIII. LEGAL METROLOGY

1. No. of Weighting and Measuring instruments verified and stamped	No.	41329
2. No. of trading units	No.	10510
3. No. of cases detected	No.	215
4. Compounding fees	In Rs."000"	453500
5. Amount of verification/ stamping fee collected	In Rs."000"	4847496
6. Sale proceeds	In Rs."000"	15470
7. Packer / Dealer licence	In Rs."000"	4300

Sl. No.	Items	Units	Estimated as on 31-3-2021
A. I CONSUMER AFFAIRS			
(a)	Consumer complaints received	No.	11
(b)	complaints settled	No	4
(c)	Pending	No.	29
(d)	Percentage of complaints settled	%	90
B.II. STATE COMMISSION SINCE INCEPTION			
(a)	Consumer complaints received		127
(b)	Complaints settled		573
(c)	Pending Cases		23
(d)	Percentage of complaints settled		96.14
XXIX. PRINTING AND PRESS			
1.	No. of notification/order published normal gazette	No.	22
2.	No. of copies annually published in normal gazette	„	59490
3.	No of volume published in normal gazette	„	2(XXXI-XXXII)
4.	No. of extra ordinary gazette	„	303
5.	No. of volume published in extra ordinary gazette	„	XXVII-XXVIII
6.	No. of copies annually published in extra ordinary gazette		105810
7.	No. of Books & Register Printed		51034
8.	No. of Ballot Paper Printed	„	636750
9.	No. of copies printed monthly govt. journal the annual Review.		105810
10.	No.of Assembly Question & Bills Printed.		24000
11.	No. of invitation card, envelope, Visiting card and greeting card printed		3210
12.	No. of Assembly Bills Printed	„	35160
13.	No. of letter pads,visitor slip etc		11102
14.	No. of File cover,folder & leaflet printed.	„	23150
15.	No. of form Printed		32103
16.	No. of Vechicle entry pass printed	„	7100350
17.	No. of Speech Printed		270
			3640
xxx. PUBLIC FINANCE			
1.	Receipt		
(a)	Revenue	Rs. In crores	21090.87
(b)	Capital	Rs. In Crores	1490.13
2.	Expenditure		
(a)	Revenue	Rs. In crores	15344.32
(b)	Capital	Rs. In crores	6968.68

Sl. No.	Items	Units	Estimated as on 31-3-2021
---------	-------	-------	---------------------------

xxxI. GEOLOGY AND MINING

A.	Mineral production		
1.	Crude oil		
(i)	Kharsang Oil Field	MT	29771.702
(ii)	Kumchai Oil Field	KL	27871.15
2.	Natural Gas		
(i)	Kharsang Oil Field	STD.Cum	4949627.00
(ii)	Kumchai Oil Field	STD.Cum	892201.21
3.	Coal	MT	-
4.	Petroleum	KL	-
B.	Royalty deposited		
1.	Crude oil		
(i)	Kharsang Oil Field	In Rs.	81301113.00
(ii)	Kumchai Oil Field	In Rs.	92041263.00
2.	Natural Gas		
(i)	Kharsang Oil Field	In Rs.	105 of the value at well head of Natural Gas obtained.
(ii)	Kumchai Oil Field	In Rs.	
3.	Minor Minerals	In Rs.	433113420.00

xxxI. SOCIAL WELFARE

1.	Total No. of anganwadi centre	Nos.	6225
2.	No. of ICDS project	Nos.	98
3.	No. of Training centres (UDISHA)/MLTC	Nos.	6
4.	Construction of Juvenile home	Nos.	1
5.	No. of District ICDS cells	Nos.	13

xxxII.STATE DOMESTIC PRODUCT

1.	Gross State Domestic Product (GSDP)	Rs. In Lakhs	
(a)	At Current Price	-do-	2969461(Q)
(b)	At constant Price(2011-12)	-do-	1819636(Q)
2.	Per Capita Income		
(a)	At current Price	Rs. In Lakhs	194591(Q)
(b)	At constant Price (99-00) price	Rs. In Lakhs	119242(Q)
3.	Annual Growth rate of NSDP		
(a)	At current Price	%	6.49(Q)
(b)	At constant Price	%	1.45(Q)

Sl. No.	Items	Units	As per 2016 SRS Bulletin of RGI
---------	-------	-------	---------------------------------

XXXIII. Estimates of Births and Deaths rates of Arunachal Pradesh as per SRS bulletin of RGI

1. I. RURAL			
(a) Births rate	Per '000'		19.5
(b) Death Rate	Per '000'		6.5
(c) Infants deaths rate	Per '000'		32
2. II. URBAN			
(a) Births rate	Per '000'		15.3
(b) Death Rate	Per '000'		3.7
(c) Infants deaths rate	Per '000'		6.0
3. III. Total (RURAL & URBAN)			
(a) Births rate	Per '000'		18.8
(b) Death Rate	Per '000'		6.0
(c) Infants deaths rate	Per '000'		30
4. National Growth Rate			
(a) Rural Growth	Percent '000'		13.0
(b) Urban Growth	Percent '000'		11.6
(c) Total Natural growth rate	Percent '000'		12.7

XXXIV. SIXTH ECONOMIC CENSUS-2013

	Total	Rural	Urban
A. Total number of establishment	36415	20083	16332
(a) Agriculture establishment	320	235	85
(b) Non-Agriculture establishment	36095	19848	16247
B. Total number of workers	108936	59732	49204
(a) Hired workers	70470	40660	29810
(b) Non-hired workers	38466	19072	19394

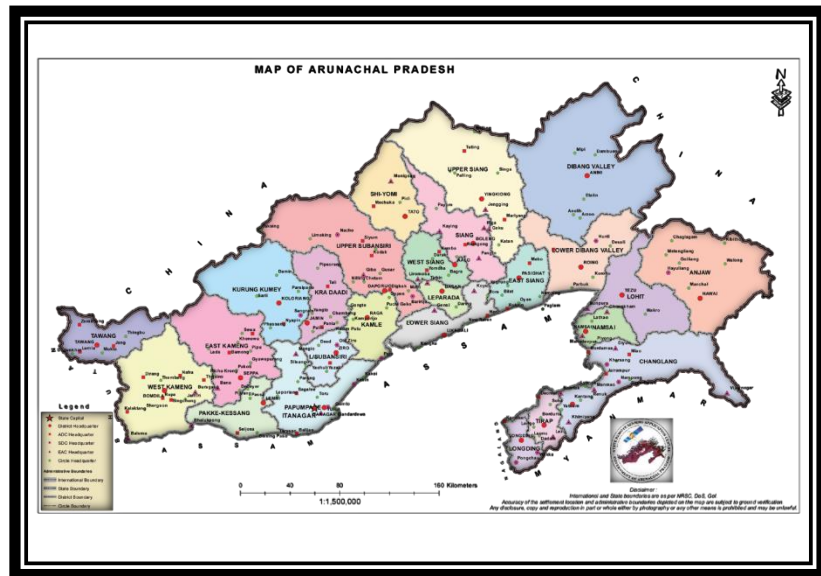
Sl. No.	Items	Units	During the year 2019	
			Vidhan Sabha Election 2019	Lok Sabha Election 2019

XXXV. ELECTORAL STATISTICS

1.	Total no. of electors	Nos.	760244	803562
2.	Votes polled	Nos.	624672	659839
3.	Valid Votes	Nos.	614604	644700
4.	Percentage of Votes polled	%	82.11	82.17

XXXVI. PANCHAYATI RAJ

1.	Total no. of Gram Panchayat Members			
a)	Men	Nos.	4462	
b)	Female	Nos.	3702	
2.	Total no. of Anchal Samiti Members	Nos.	0	<i>Nil (Now II-Tier only)</i>
a)	Men	Nos.	0	
b)	Female			
3.	Total no. of Zilla Parishad Members			
a)	Men	Nos.	151	
b)	Female	Nos.	90	



Districts at a Glance – 2021



1. TAWANG

ITEM	PARTICULARS AS ON 31-3-2021
1. Name of District Headquarter	Tawang.
2. Area of the District.	Approximately 2,172 Sq. Km.
3. Highest Peak	Gorichen (22500 feet)
4. Important Place for tourist	Tawang Monastery, Sangetsor Lake, Tawang War Memorial, For Tourist Gorsam Chorten, P. Tso Lake, Sela Pass, Gourichen Peak, Nurangneng Water Fall, Regyalin Gompa, Ani Gompa Urgellin Gompa, Bramadongchung, Taktsang Gompa, Jaswant Ghar, Gourichen Peak, BTK Water Fall, Bagajang Lake, Nokula Lake, Thangaphe Lake, Tsechu Hot Spring, Grengnar Hot Spring, Mago Hot Spring etc.
5. Tourist lodge/Circuit house/Hotel	Tawang Tourist lodge, Hotel Maa, Hotel Centre point, Hotel Rainbow, Hotel Dolma, Hotel Alpine, Sangrila Hotel etc.
6. Landing ground	Changprong Helipad Tawang
7. Nearest Airport	Salonibari
8. Nearest Railway Station	(Tezpur) Airport
9. Nearest Authority for entry point (check Gate) issuing ILP	Bhalukpong
10. Distance from Tawang to Itanagar	540 Km



2. WEST KAMENG

ITEM	PARTICULARS AS ON 31-3-2021
1. Name of District Head Quarter	Bomdila
2. Area of District	7422.59 Sq. km
3. Highest Peak	Gorichen Peak (22500 Feet)
4. Important Places for Touist	Bomdila (Upper Lower Gompa), Rupa (Chilipam Monastery), for tourist Dirang (Sangti Valley, hots spring well, Mandala top 108 mane) Sela Pass, Balukphung (Tippi Orchid Research Centre), Singchung (Tenga Valley, Eagle nest wild life sanctuary, Kamengbari-Doimara, Shergaon (Apple Farm), Bichom (Dam) Tenjing Gaon & Morshing (Lhagyal Gonpa).
5. Tourist lodge/ Circuit house/Hotel	Bomdila-Circuit house, Tourist lodge, Lungta Hotel Rupa-Circuit house, Dirang-Circuit house/ Tourist Lodge
6. Landing ground/Helipad	Bomdila & Singchung Helipad
7. Nearest airport	Salonibari (Tezpur 161 Km from District H.Q)
8. Nearest Railway Station	Bhalukpong (100Km from District H.Q)
9. Nearest Authority for entry point (check Gate) issuing ILP	(a) Bhalukpong (b) Balem (125 from H.Q)
11. Distance from Seppa to Itanagar	350 Km



3. EAST KAMENG

ITEM	PARTICULARS AS ON 31-3-2021
1. Name of District Head Quarter	Seppa
2. Area of District	2202 Sq.km
3. Highest Peak	Kangto (23163 Feet)
4. Important Places for Tourist	(a) Papu Valley River (Debeyar Circle) (b) Lali Myodi (Pipu Circle) (c) Swrw Isi (Super Natural Water under Khenewa Circle) (d) Nyubu Nyvgam Yerko (Rang Village) (e) Stone Heritage (Pangia Village)
5. Tourist lodge/ Circuit house/Hotel	Duda tourist lodge, Seppa (Santipur) circuit house Dewana Hotel, T.T.Lodge/ Sangri Resort
6. Landing ground/Helipad	Seppa
7. Nearest airport	Silonibari Assam (200KM from District Headquarters)
8. Nearest Railway Station	Bhalukpong (148Km from District H.Q)
9. Nearest Authority for entry point (check Gate) issuing ILP	Bhalukpong
10. Distance from Seppa to Itanagar	213 Km



4. PAPUM PARE

ITEM	PARTICULARS AS ON 31-3-2021
1. Name of District Head Quarter	Yupia
2. Area of District	3462 Sq Km (approx)
3. Highest Peak	Toru Putu (Balijan Circle)
4. Important Places	Ita-fort at Itanagar, Gekkar Sinyi for Tourist (Ganga Lake) for tourist at Poma, Itanagar, J.N. State Museum at Itanagar, Science Center and Buddhist Gumpa at Itanagar, I.G Park at Itanagar.
5. Tourist lodge/	(a)At Itanagar-Him Guest House, Circuit house/Hotel Ashoka Hotel, OYO 69774 Itanagar Guest House, Pybss Hotel, Waii International Hotel Hotel Todo, etc. (b) At Naharlagun-Hotel Rising Sun,
6. Landing ground/Helipad	(a) Naharlagun Helipad (b) Itanagar Helipad
7. Nearest airport	Lilabari (North Lakhimpur, Assam)
8. Nearest Railway station	Naharlagun
9. Nearest Authority for entry point (check Gate) issuing ILP	Gumto Gate, Banderdewa Gate & Hollongi Gate
10. Distance from Yupia to Itanagar	18 Km



5. LOWER SUBANSIRI

ITEM	PARTICULARS AS ON 31-3-2021
1. Name of District Headquarter	Ziro
2. Area of district	3460 Sq Km (approx)
3. Highest Peak	Talley Valley (10,000 ft SL)
4. Important places for Tourist	Ziro Putu, Siiikhe lake, Tarin (High Altitude Fish farm), Pange, Talley Valley, Ranganadi & Hydro Project 43 Km, Yazali.
5. Tourist Lodge/Circuit house /Hotels	Circuit House, Hapoli, Guest House at old Ziro, Kasa Resort, Tourist lodge Manipolyang, Hotel Blue Pine, Ziro View, Arunachal Guest House, Hotel Pine Ridge, Hotel Zimin Ziro, Hotel Center Point, Ziro Palace In, Biri Resort, Siiro Resort.
6. Landing ground	ALG Ziro.
7. Nearest Airport	Lilabari (North Lakhimpur, Assam)
8. Nearest Railway Station	Naharlagun
9. Nearest authority for entry point (check gate) issuing ILP	Kimin and Gumto Gate
10. Distance from Ziro to State Capital Itanagar	160 KM



6. UPPER SUBANSIRI

ITEM	PARTICULARS AS ON 31-3-2021
1. Name of District Headquarter	Daporijo
2. Area of district	7032 Sq Km (approx)
3. Highest Peak	NA
4. Important places for Tourist	Menga Cave, Achingmuri, Likosui Bird Sanctuary, District Museum, Dung Lingpik Cave, Taksing Gompa, Tadak Dolum Memorial View point, Ayingmuri.
5. Tourist Lodge/Circuit Circuit house/Hotel	(a) Mell-Bottom Tourist Lodge (b) Singhik Hotel (b) Toil Hotel (c) K2 Hotel (d) Shantanu Hotel
6. Landing ground	Daporijo, Kodak & Limeking
7. Nearest Airport	Lilabari (North Lakhimpur, Assam)
8. Nearest Railway Station	Naharlagun
9. Nearest authority for entry point (check gate) issuing ILP	Kimin and Gumto Gate
10. Distance from Daporijo to State Capital Itanagar	276.6 KM



7. WEST SIANG

ITEM	PARTICULARS AS ON 31-3-2021
1. Name of District Headquarter	Aalo
2. Area of district	8325 Sq (undivided west siang)
3. Highest Peak	NA
4. Important places for Tourist	Benji Line temple at Darak Circle
5. Tourist Lodge/Circuit house/Hotel	PP Resort, Hotel West, Agam Hotel Hotel Minta, Toshi Hotel
6. Landing ground	Aalo
7. Nearest Airport	Pasighat
8. Nearest Railway Station	Silapathar Railway Station (Assam)
9. Nearest authority for entry point (check gate) issuing ILP	Likabali
10. Distance from Aalo to State Capital Itanagar	325 KM




8. EAST SIANG

ITEM	PARTICULARS AS ON 31-3-2021	DISTANCE FROM PASIGHAT (IN KM)
1. Name of District Headquarter	Pasighat	
2. Area of district	4005 Sq Km	
3. Highest Peak	Bapii Dite	12
4. Important places for Tourist	(a) Sikri Water Fall	07
	(b) Daying Ering WildLife Sanctuary	05
	(c) Dangoria Baba Mandir	03
	(d) Ranaghat Bridge over Siang River	03
5. Tourist Lodge/Circuit house/Hotel	Siang Guest House, Circuit House, Tourist Lodge, Ane Hotel, Siang Hotel. Donyi Hango Resort Camp Serene Hotel, Hotel Paying Regency.	
6. Landing ground	(a) Pasighat	0
	(b) Mebo	22
7. Nearest Airport	Mohanbari, Assam	149
8. Nearest Railway Station	Murkongselek (b) Jonai, Assam	36
9. Nearest authority for entry point (check gate) issuing ILP	ADC Ruksin	35
10. Distance from Pasighat to State Capital Itanagar		261Km



9. UPPER SIANG

ITEM	PARTICULARS AS ON 31-3-2021	DISTANCE FROM YINGKIONG (IN KM)
1. Name of District Headquarter	Yingkiong	
2. Area of district	6188 Sq Km	
3. Highest Peak	EKO DUMBING (Mtrs above MSL)	45
4. Important places for Tourist	(a) Mouling National Park (b) Peki Modi (c) Tsitapuri (Pilgrimage) (d) Pema Shel Rhi (Pilgrimage) (e) Tutin Bhuddist Monastary	30 86 260 260 200
5. Tourist Lodge/Circuit house/Hotel	(a) Circuit House, Yingkiong (b) Circuit House, Jengging (c) Inspection Bangalow, Tuting	0 25 200
6. Airfield/Helipads	(a) Helipad Yingkiong (b) Helipad Jegging (c) Airfield Tuting	0 30 200
7. Nearest Airport	Pasighat	124
8. Nearest Railway Station	Murkongselek (b)Jonai, Assam	165
9. Nearest authority for entry point (check gate) issuing ILP	SDO Ruksin	163
10. Distance from Yingkiong to State Capital Itanagar		392Km



10. LOWER SIANG

ITEM	PARTICULARS As on 31-3-2021
1. Name of District Headquarter	Likabali
2. Area of district	8325 Sq Km (undivided west siang)
3. Highest Peak	-
4. Important places for Tourist	Akashi Ganga and Malinithan
5. Tourist Lodge/Circuit house/Hotel	Urban Tourist Lodge, PWD Circuit House Taw Poprup Hotel.
6. Airfield/Helipads	Likabali
7. Nearest Airport	Pasighat
8. Nearest Railway Station	Silapathar Railway Station (Assam)
9. Nearest authority for entry point (check gate) issuing ILP	Likabali
10. Distance from Likabali	175 Km



11. SIANG

ITEM	PARTICULARS AS ON 31-3-2021	DISTANCE FROM PANGIN (IN KM)
1. Name of District Headquater	Boleng	22
2. Area of district	2919 Sq Km	
3. Highest Peak	Namkang Polong Adap	20
4. Important places for Tourist	(a) Kekar Monying (b) Komsing (Williamson Memorial Statue)	7
5. Tourist Lodge/Circuit house/Hotel	Tourist Lodge Pangin (b) Circuit House, Jengging (c) Inspection Bangalow, Tuting Pangin.	18 25 200
6. Airfield/Helipads		
7. Nearest Airport	Pasighat	75
8. Nearest Railway Station	Murkongselek, Jonai, Assam	102
9. Nearest authority for entry point (check gate) issuing ILP	ADO Ruksin	100
10. Distance from Pangin to State Capital Itanagar	379 Km	



12. LOWER DIBANG VALLEY

ITEM	PARTICULARS AS ON 31-3-2021	DISTANCE FROM Roing (IN KM)
1. Name of District Headquater	Roing	
2. Area of district	3900 Sq Km	
3. Highest Peak	Shiundi Peak (Near Mayudiya) (2443 Mtrs)	54
4. Important places for Tourist	(a) Bhismaknagar	30
	(b) Rukmini Nati	12
	(c) Hot Spring at Jia	10
	(d) Sally Lake	4
	(e) Mehao lake	17
5. Tourist Lodge/Circuit house/Hotel	(a) Forest Rest House	3
	(b) Circuit house, Roing	0
	(c) Lhasa Hotel	0
	(d) Mimu Hotel	0
	(e) DS Hotel	0
6. Airfield/Helipads	(a) Roing	0
	(b) Dambuk	45
	(c) Hunli	90
	(d) Desali	110
7. Nearest Airport	Mohanbari (Assam)	148
8. Nearest Railway Station	Tinsukia (Assam)	104
9. Nearest authority for entry point (check gate) issuing ILP	(a) Shantipur	25
	(b) DC Roing	
	(c) DRC Mohanbari	
10. Distance from Roing to State Capital Itanagar		354



13. DIBANG VALLEY

ITEM	PARTICULARS AS ON 31-3-2021	DISTANCE FROM ANINI (IN KM)
1. Name of District Headquater	Anini	
2. Area of district	9129 Sq Km	
3. Highest Peak	-	
4. Important places for Tourist	Anini, Aliney, Maliney Mipi	30
5. Tourist Lodge/Circuit House/Hotel	(a) Circuit House Anini (b) Aliney Tourist Lodge	0 25
6. Airfield/Helipads	Aliney	25
7. Nearest Airport	Mohanbari (Assam)	345
8. Nearest Railway Station	Tinsukia (Assam)	303
9. Nearest authority for entry point (check gate) issuing ILP	Shantipur	115
10. Distance from Anini to State Capital Itanagar		366Km



14. LOHIT

ITEM	PARTICULARS AS ON 31-3-2021	DISTANCE FROM ANINI (IN KM)
1. Name of District Headquarter	Tezu	
2. Area of district	9129 Sq Km	
3. Highest Peak	-	
4. Important places for Tourist	(a) Parashuram Khund (b) Glow Lake (c) Lohit View	30 84
5. Tourist Lodge/Circuit house/Hotel	(a) Tourist Lodge, Tezu (b) Circuit House, Tezu (c) Oshin Hotel, Tezu	3
6. Airfield/Helipads	Tezu	4
7. Nearest Airport	Mohanbari	168.9
8. Nearest Railway Station	Tinsukia (Assam)	130
9. Nearest authority for entry point (check gate) issuing ILP	Sunpura & Dark	115
10. Distance from Tezu to State Capital Itanagar		690 Km



15. CHANGLANG

ITEM	PARTICULARS AS ON 31-3-2021	
1. Name of District Headquater	Changlang	
2. Area of district	4662 Sq Km	
3. Highest Peak	Dophabum (4500 Mts above SL)	
4. Important places for Tourist	(a) Namdapha national park and Tiger Reserve, Miaofor (b) II-World War Memorial, Jairampur (c) Pangchao pass international boundary with Myanmar	
5. Tourist Lodge/Circuit house/Hotel	(a) Tourist Lodge Miao, Jiarampur/circuit house (b) Circuit House Changlang	
6. Airfield/Helipads	Changlang, Jairampur & Miao Helipad	
7. Nearest Airport	Margherita (Assam)	
8. Nearest Railway Station	Shantipur	
9. Nearest authority for entry point (check gate) issuing ILP	Sunpura	115
10. Distance from Changlang to State Capital Itanagar		690 Km



16. NAMSAI

ITEM	PARTICULARS AS ON 31-3-2021
1. Name of District Headquater	Namsai
2. Area of district	1587 Sq Km
3. Highest Peak	-
4. Important places for Tourist	(a) Golden Pagoda, Tengapani (b) Arunachal Pali Vidyapit Chongkham
5. Tourist Lodge/Circuit house/Hotel	Eco Tourist Resort, Tengapani, Maa Lodge, Arun jevika/Circuit house/Hotel Akansha guest house, Golden Pagoda lodeg/resort Alka Resturant, KT Resturant, Woodpecker Nest PWD Circuit House, Forest guest house
6. Airfield/Helipads	Namsai, Nalung & Mahadevpur near Army Camp Helipads.
7. Nearest Airport	Mohanbari, Assam
8. Nearest Railway Station	Tinsukia, Assam
9. Nearest authority for entry point (check gate) issuing ILP	Dirak Check Gate
10. Distance from Namsai to State Capital Itanagar	498 Km (Approx)



17. TIRAP

ITEM	PARTICULARS AS ON 31-3-2021
1. Name of District Headquarter	Khonsa
2. Area of district	1170 Sq Km
3. Highest Peak	-
4. Important places for Tourist	-
5. Tourist Lodge/Circuit House/Hotel	Hukanjuri Tourist Lodge, Hotel Ajeng, Hotel Raj, PWD Circuit House Khonsa & Deomali, UD Guest House Khonsa, Forest Guest House, Deomali.
6. Airfield/Helipads	Khonsa, Lazu, Deomali, Borduria Helipad
7. Nearest Airport	Mohanbari, Assam
8. Nearest Railway Station	Tinsukia, Assam
9. Nearest authority for entry point (check gate) issuing ILP	Hukanjuri, Deomali & Dirak Check Gate
10. Distance from Khonsa to State Capital Itanagar	362 Km (Approx)



18. KURUNG KUMEY

ITEM	PARTICULARS AS ON 31-3-2021
1. Name of District Headquarter	Koloriang
2. Area of district	3540 Sq Km (undivided west siang)
3. Highest Peak	-
4. Important places for Tourist	Neolithic site at Parsi-Parlo
5. Tourist Lodge/Circuit house/Hotel	Circuit House Malapu, Tatu Hotel Hotel Kurung Kumey.
6. Airfield/Helipads	Koloriang, Sangram, Nyapin & Damin
7. Nearest Airport	Lilabari (North Lakhimpur, Assam)
8. Nearest Railway Station	Naharlagun
9. Nearest authority for entry point (check gate) issuing ILP10.	Kimin and Gumto Gate.
10. Distance from Koloriang to State Capital Itanagar	342 km



19. KRA DAADI

ITEM	PARTICULARS AS ON 31-3-2021
1. Name of District Headquater	Jamin, Camp-Palin
2. Area of district	2202 Sq Km
3. Highest Peak	Dadi Kri (under Pipsorang Circle)
4. Important places for Tourist	(a) Palang Sengni at Yangte (b) Pania Tourist
5. Tourist Lodge/Circuit house/Hotel	Palin/Kara Dadi Lodge/Anne Yapak Home Stay.
6. Airfield/Helipads	Palin Helipad
7. Nearest Airport	Lilabari (North Lakhimpur, Assam)
8. Nearest Railway Station	Naharlagun
9. Nearest authority for entry point (check gate) issuing ILP	Yazali
10. Distance from Palin to State Capital Itanagar	166.8 km



20. SHI-YOMI.

ITEM	PARTICULARS AS ON 31-3-2021
1. Name of District Headquater	Tato
2. Area of district	2875 Sq km
3. Highest Peak	NA
4. Important places for Tourist	Gompa (Monestry)
5. Tourist Lodge/Circuit house/Hotel	Tourist House, Private Home Stay
6. Airfield/Helipads	Mechuka
7. Nearest Airport	Pasighat
8. Nearest Railway Station	Silapathar Railway Station (Assam)
9. Nearest authority for entry point (check gate) issuing ILP	Likabali
10. Distance from Mechuka to State Capital Itanagar	508 km



21. LEPA RADA

ITEM	PARTICULARS AS ON 31-3-2021
1. Name of District Headquater	Basar
2. Area of district	8325 (undivided west siang)
3. Highest Peak	-
4. Important places for Tourist	-
5. Tourist Lodge/Circuit house/Hotel	Urban IB at Basar and Tirbin
6. Airfield/Helipads	ITBP Helipad & Helipad Tirbin
7. Nearest Airport	Pasighat
8. Nearest Railway Station	Silapathar Railway Station (Assam)
9. Nearest authority for entry point (check gate) issuing ILP	Likabali
10. Distance from Basar to State Capital Itanagar	274 Km



22. KAMLE

ITEM	PARTICULARS AS ON 31-3-2021
1. Name of District Headquarter	Raga
2. Area of district	-
3. Highest Peak	Dicho mud Peak
4. Important places for Tourist	Kurulutu Cave
5. Tourist Lodge/Circuit house/Hotel	Circuit House, Raga, IB, Tamen
6. Airfield/Helipads	-
7. Nearest Airport	Lilabari (North Lakhimpur, Assam)
8. Nearest Railway Station	Naharlagun
9. Nearest authority for entry point (check gate) issuing ILP	Kimin Gate
10. Distance from Koloriang to State Capital Itanagar	192 km




23. PAKKE KESANG

ITEM	PARTICULARS AS ON 31-3-2021
1. Name of District Headquater	Lemmi
2. Area of district	1934 Sq Km
3. Highest Peak	Todu-ne (2200 mtrs)
4. Important places for Tourist	Naksha Parbat, Pakke wild life Sanctuary, Takar water Fall (Char Kilo), Bireq water Fall
5. Tourist Lodge/Circuit house/Hotel	IB Circuite House at Pakke kesang & Seijosa, Circuit House/Hotel Anna Hotel at Pakke Kesang, Forest Rest House & Eco-Camp at Seijosa
6. Airfield/Helipads	Pakke Kesang & Seijosa
7. Nearest Airport	Tezpur (Silonibari), Assam
8. Nearest Railway Station	Naharlagun
9. Nearest authority for entry point (check gate) issuing ILP	Seijosa
10. Distance from Lemmi to State Capital Itanagar	934 km



24. LONGDING

ITEM	PARTICULARS AS ON 31-3-2021
1. Name of District Headquarter	Longding
2. Important places for Tourist	Longding
3. Tourist Lodge/Circuit house/Hotel	PWD Circuit House Longding & Kanubari Forest guest house Kanubari, Hotel Taham
4. Airfield/Helipads	Longding, Panchau, wakka & Kanubari Helipad
5. Nearest Airport	Mohanbari, Dibrugarh, (Assam)
6. Nearest Railway Station	Tinsukia, Assam
7. Nearest authority for entry point (check gate) issuing ILP	Kanubari Gate, Dibrugarh, Assam



CONTACT DETAILS

Telephone Numbers of Deputy Commissioners	Telephone No.		
	STD code	Office	Residence
DC Tawang	03794	222221	222222
DC Bomdila	03782	222021	222022
DC Seppa	03787	222576	222777
DC Yupia	0360	228490 0	
DC Capital Complex	0360	229219 9	2291773
DC Ziro	03788	224255	224233
DC KurungKumey	03788	262231	262288
DC Daporijo	03792	223223	223224
DC Along	03783	222221	222220
DC Pasighat	0368	222234 0	222222
DC Yingkiong	03777	222221	222244
DC Anini	03801		
DC Roing	03803	222223	222222
DC Tezu	03804	223666	223656
DC Anjaw	03805		
DC Changlang	03808	222618	222224
DC Khonsa	03786	222223	222225
DC Namsai	03806	292228	262333
DC longding	03786	243221	243228
DC Likabali	03795	265555	
DC Raga	03790	243229	
DC Jamin	03788	264301	264303

Name & Address of Officers/ District Statistical Officers	Telephone No.		
	STD code	Office	Residence
Director	0360	2203968	2211213
Jt. Director	0360	2203447	2203651
Dy. Director	0360	2203728	2203609
DSO Tawang	03794	222244	222015
DSO Bomdila	03782	222169	222169
DSO Seppa	03787	222420	222142
DSO Yupia	0360	2284945	2002872
DSO Ziro	03788	224281	224369
DSO Daporijo	03792	223305	223304
DSO Along	03783	222485	222285
DSO Pasighat	0368	2222236	2222236
DSO Yingkiong	03777	222541	222561
DSO Anini	03801	222257	-
DSO Roing	03803	2223499	-
DSO Tezu	03804	222273	222424
DSO Changlang	03808	222557	222480
DSO Khonsa	03786	222212	222295

Name & Address of BSNL Officers/Office	Telephone No.			
	Office	Residence	Fax	Mobile
General Manager	2212555	2212777	2212624	9436051555
Dy. General Manager	2211306	2210012	2210012	9436040888
Chief Accounts Officer	2210155	-	2214662	9436225666
AGM (A&P)	2290077	2212100	-	9436052777
AGM (CM)	2290065	2244200	-	9436059888
AGN (OP)	2213336	-	2290022	9436897600
AGM (S&M)	2210144	-	2213339	9436040777
SDOT Itanagar	2212351	2210444	2210150	9436041777
SDOT Naharlagun	2244107	2351188	2245554	9436255888
SDOT Bomdila	222029	222133	222222	9436041666
SDOT Tawang	222300	-	222000	9436045888
SDOT Seppa	222443	200000	222201	9436041833
SDOT Ziro	224088	224000	225000	9436046999
SDOT Daporijo	224000	223222	224510	9436639988
SDOT Aalo	222599	222499	222448	9436056999
SDOT Basar	222398	222599	222298	9436022083
SDOT Pasighat	2222020	2222205	2222715	9436043999
SDOT Yingkiong	222300	222201	222222	9436056001
SDOT Tezu	222299	222388	222211	9436899144
SDOT Namsai	262700	253252	253055	9436637444
SDOT Roing	222555	222500	222600	9436048999
SDOT Changlang	222599	222333	222497	343663992
SDOT Khonsa	255298	255299	255393	9436054037

***This Publication has been compiled by the following
Officers and Officials of Directorate of Economics
and Statistics, Govt. of Arunachal Pradesh***

1. Ms. Hage Mope Assistant Director(AD)
2. Shri. Tati Langdo, Statistical Investigator.
3. Ms. Juju Leric, Computer Operator.



**REGISTRATION OF BIRTHS AND DEATHS IS COMPULSORY UNDER
THE REGISTRATION ACT 1969**

Ensure Registration of Births and Deaths to help you as

**Births :- Age Proof, School/Service entry, Driving License / legal contact,
Marriage / voting rights etc.**

**Deaths :- Inheritance settlement, Insurance Claim, Family allowances,
Other Social security etc.**

**For Details Contact your respective District's Assistant Director of Economics
and Statistic cum Additional District Registrar of Birth and Deaths..**

*All are requested to co-operate with census and NSS field staff
when they approach you for survey work and provide correct and complete
information.*

*The success of the survey depends to great extent on quality of
the response from public.*

*Incorrect will thus lead us to a wrong database, which will
result in faulty planning.*

PUBLISHED BY

**DIRECTORATE OF ECONOMICS AND STATISTICS
GOVERNMENT OF ARUNACHAL PRADESH
ITANAGAR-791113**

Composed & designed this publication by: Ms. HAGE MOPE AD (Publication)

