

GOVERNMENT OF ARUNACHAL PRADESH
DEPARTMENT OF ECONOMICS AND STATISTICS

DISTRICT STATISTICAL HANDBOOK



Lohit District
2022-23



MESSAGE

It gives me immense pleasure to know that District Economics & Statistics Office of Lohit district, Tezu has brought out new edition of Statistical Handbook (2022-2023). This statistical handbook contains facts and figures of entire district and gives information about local culture, demography and various socio-economic parameters of the district. This handbook will be useful to the planners, research scholars, administrators, educational institutions, etc., as a ready reckoner about the Lohit district.

My gratitude goes to all Government line Departments, agencies and other Organizations for their coordinated effort in sharing their data with Economics & Statistics Department for successful publication of the handbook. Also my special appreciation goes to Shri Haringa Pulu, Assistant Director of Economics & Statistics and his entire staff for their tremendous effort in compilation, tabulation and presentation of data in a coherent and comprehensive manner.

I wish that same spirit of coordination from government departments and other organizations and efforts of District Economics & Statistics Office shall be maintained to ensure further improved analytical reports publications in near future.

(Shri Shashvat Saurabh) IAS
Deputy Commissioner
Lohit District
Tezu



PREFACE

District Economics & Statistics Office of Tezu is publishing 22nd edition of district statistical handbook for the year 2022-23. This statistical handbook contains facts and figures of the district and depicts comprehensive picture of socio-economic condition and demographic features of Lohit district. The effort has been made to give every detail of developmental activities and change in the condition of socio-economic activity in the district. This Handbook has been prepared as per the guideline received from the Directorate of Economics and Statistics. The information provided in handbook can be useful to all sorts of readers and information seekers.

Facts and figures reflected in the handbook is based on sources collected from the parent departments, therefore the undersigned office would not be responsible for any discrepancies/errors/omission of data depicted in the handbook.

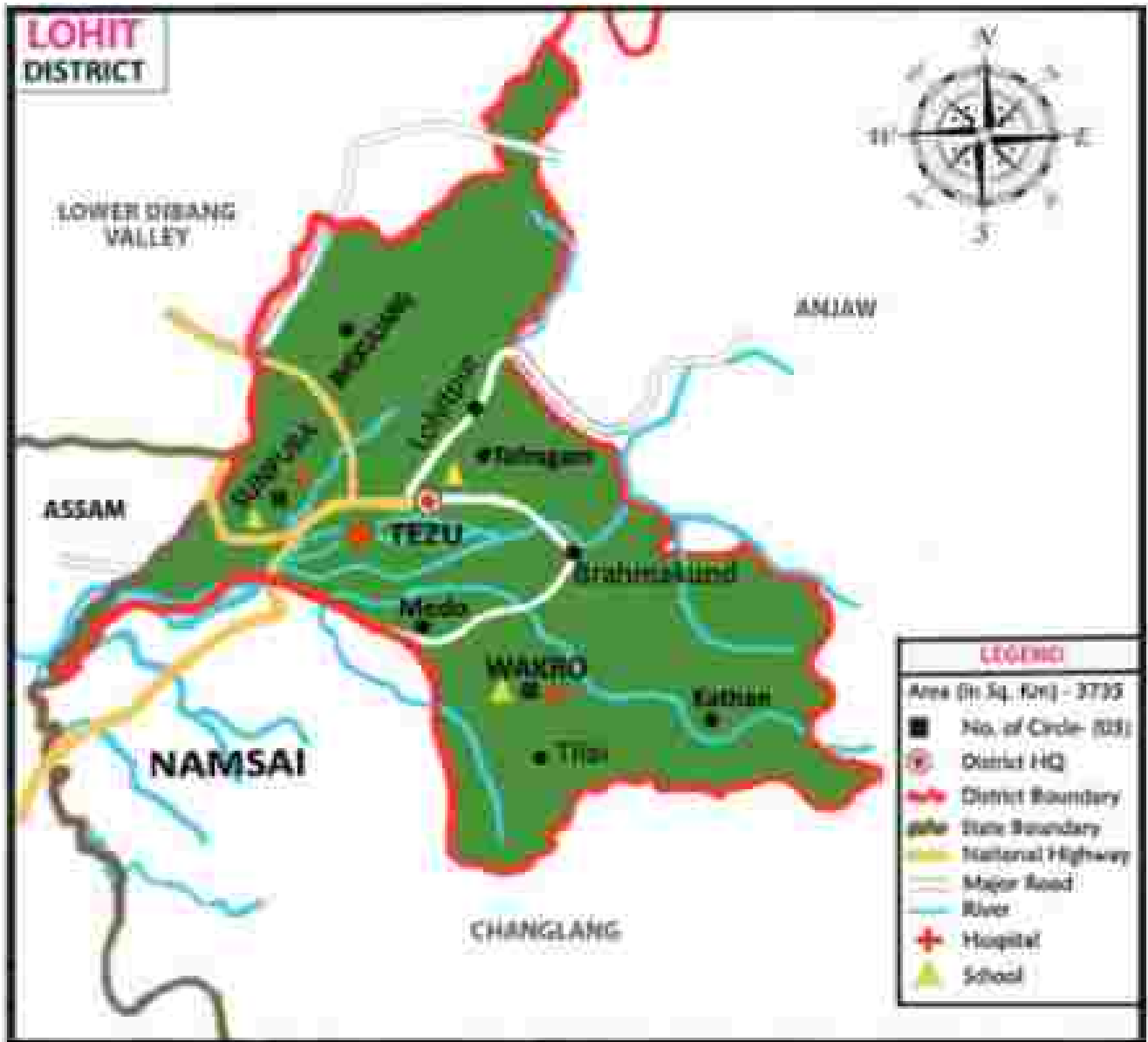
I avail this opportunity to thank to Shri Shashvat Saurabh, Deputy Commissioner Lohit district for his cooperation and suggestion and giving consent for publishing of handbook in a successful manner.

I would also like to thank to all the Head of Departments of the district for sharing their data and information to this office for helping in bringing out publication in time and also would like to see same endeavour and contribution in near future.

My heartiest thanks goes to all my staffs and especially to Shri Dani Tachang, SI and Shri Vishal Kumar Gupta, Aadhaar Operator for collection of data from various departments/offices of the district and further for compilation and computerization of jumbled data into a comprehensive booklet and thereby bringing out the handbook in successful manner.

All kinds of constructive suggestion and comment for improvement of annual publication are hereby gratefully invited for future improvement.

(Shri Haringa Pulu)
Assistant Director
Of Economics & Statistics
Lohit District, Tezu.



PROFILE OF THE STUDY AREA

Lohit district is one of the important districts of Arunachal Pradesh with an area of 3735 sq/km. Tezu is headquarter of Lohit district and has an average elevation of 185 metres (606 feet). It is one of the oldest headquarter of Arunachal Pradesh.

Demographically, Lohit district constitutes total population of 49,776 as per 2011 population census out of which 26,365 are males and 23,411 are females. However, as per 2001 population census Lohit district had total population of 42,928 which shows the increased of 6,848 population in the last decade at decennial population growth rate of 15.95 percent. Lohit district also has 30,753 Literate persons out of which 17,929 are males and 12,824 are females as per 2011 population census and this constitutes total average literacy rate of 72.1 percent out of which average literacy rate of Male population is 78.9 percent and female is 64.2 percent. Density of population of the district is 13 persons per sq.km. Further, Sex Ratio of the district as per 2011 population census is 888 females per 1000 males and the Child Sex Ratio is 944 females per 1000 males. Lohit district also has total Schedule Tribe population of 15'920 in which 7'589 of population are males and 8'331 are females. It also has total village of 115 and one Urban.

Tribes like Taraon-Mishmi, Kaman-Mishmi, Idu-Mishmi, Adi and Tai-Khampti are the inhabitant tribes of Lohit district and they are popularly known for their rich customs and culture, colourful traditional dresses and traditions and values.

Politically, the part of Lohit district falls in two constituencies where Tezu and Sunpura circles come under 44th -Tezu(ST) Assembly Constituency and Wakro Circle comes under 46th - Chowkham(ST) Assembly Constituency.

HISTORICAL GENESIS

The Lohit district derives its name from the river Lohit. The Lohit River originates from the eastern Tibet and flow through Anjaw district and river is known by the name Telu and enters Lohit district and flows by the name Lohit till it meets Dibang river and finally flows into river Brahmaputra.

Prior to 1914 Lohit district was part of the Lakhimpur district. However with the Government of India, Foreign and Political department, notification of 1914, Lohit district was separated from Lakhimpur district and became part of the Central and Eastern Section of the tract under the charge of Political Officer at Sadiya as its headquarter and the tract were collectively known as North-East Frontier Tract. In 1919 the Central and Eastern section was renamed as the Sadiya Frontier Tract. In 1943 certain areas from Sadiya Frontier Tract and Lakhimpur Frontier was renamed as Tirap Frontier Tract and again in 1948 remaining portion of Sadiya Frontier Tract was bifurcated into Mishmi Hills District and Abhor Hills District. In 1950 plain portion of Mishmi Hills district was transferred to Assam State Government and in 1951 Mishmi Hills District along with other Hills District and Frontier Tracts was renamed as North-East Frontier Agency (NEFA). In 1952 headquarter of Mishmi Hills Division was shifted from Sadiya to Tezu. According to Regulation of 1954, administrative areas and boundaries of Lohit Hills District were renamed as Lohit Frontier Division. In 1956, Dibang Valley was constituted as separate administrative unit within the Division under the charge of Additional Political Officer at Roing as headquarter and later shifted to Anini. According to North-East Frontier Agency (Administration) Regulation of 1965, the Lohit Frontier Division was renamed with

present name as Lohit District in the year 1965 and the administrators like Political Officer, Additional Political Officer and Assistant Political Officer were re-designated as Deputy Commissioner, Additional Deputy Commissioner and Assistant Commissioner respectively. In 1st June 1980 Dibang Valley district was separated from Lohit district and became as independent district. Again in 16th February 2004 Anjaw district was bifurcated from Lohit district under the Arunachal Pradesh Re-Organisation of District Amendment Bills (2) and again further on 25th November 2014 Namsai district was carved out from the erstwhile Lohit district and became 18th district of Arunachal Pradesh.

PHYSIOGRAPHY

Lohit district is located in the North Easternmost part of Arunachal Pradesh with its main land standing between 27° 55' 23.433" North Latitude and 96° 10' 7.489" East Longitude. The Valley is bounded on the north by Lower Dibang Valley District, on the south by Changlang district, on the east by Anjaw district and on the West by Namsai district and the Assam.

Topography of Lohit district, particularly Tezu-Sunpura circle is mostly plain and Wakro circle is mountainous. The vegetation of the district is consisted of semi-evergreen, coniferous, and moist deciduous forests. The inner valleys and the plains of district is picturesque scenic with lush green hills, beautiful semi-evergreen forest, etc intersected by innumerable streams and rivers.

Climatic condition of district is largely influenced by its terrain. The district enjoys sub-tropical climate with cold weather from November to March. With the beginning of the south-west monsoon the humidity starts rising rapidly in the month of May and the rise of temperature from May to August coupled with high humidity and makes the weather oppressive. However the favourable climatic condition makes vegetation of district more luxuriant and excellent.

FLORA AND FAUNA

The district and the people of Lohit district are blessed with the nature and are rich in flora and fauna. The floral and the faunal diversity are very high due to diversified forest region of the district.

As per the survey report of forest division office of Lohit district, the faunal diversity in Lohit district consists of the Chinese Sub-Region of the Oriental Zoo-Geographical Region as well as Indian Sub-Region. The animals found in the district are species of Rhodents, Hoolock Gibbon (*Hylotates hoolock*), Rhesus Macaque (*Macaca Mulatta*), Tiger (*Panthera Tigris*), Clouded Leopard (*Neofelis Nebulosa*), Jackal (*Canis Aureus*), Sambar (*Cervus Unicolor*), Musk Deer (*Moschus Mochiferus*), Takin (*Budoreas Taxicolor*), etc find a habitat in the forest of Lohit district.

Large numbers of birds are also found in the forest of Lohit district and names of some of the birds available are Peacock Pheasant, Wood Peckers, Kingfishers, Great Indian Pied Hornbill, Bulbul, Hawk Eagles, Emerald dove, etc.

The dominant species of flora found in the forest of Lohit district are Hollock (*Terminalia Myriocarpa*), Bola (*Morus Laevigata*), Pinus Markusii, Oak (*Quercus spp*), Hatipola (*Pterospermum Cecicodaphne*), Khokan (*Duabanga Grandiflora*), etc.

PEOPLE, CULTURE AND FESTIVAL

Lohit district is inhabitant by the three tribes namely Mishmi (Taraon, Kaman and Idu), Adi and Tai-Khampti. The district is largely dominated by the Taraon Mishmi and Kaman Mishmi tribes.

Taraon-Mishmi and Kaman-Mishmi



Taraon Mishmi is also known as 'Digaru' and Kaman Mishmi known as 'Miju', they share a common dress and culture, festival and ritual ceremony, however they speak different dialects. Taraon Mishmi and Kaman Mishmi can easily be distinguished from other tribes; Mishmi (Taraon and Kaman) men wear traditional Black turban also locally known as Phorongand; colourful and beautifully designed traditional coat and women wear delicately designed Mekhela, traditional coat, beads and ornaments and the silver band on the head. Mishmi (Taraon and Kaman) are popularly known for their aesthetic handloom design, traditional sword making and basket making.

Taraon Mishmi and Kaman Mishmi speak Sino-Tibetan language and they believe in animism and worship Ringya Jawmalu and Amik Mtai respectively.

Tamla Du is the major festival of both Taraon Mishmi and Kaman Mishmi. Tamla Du pooja was earlier performed by individual or by villagers to protect the family or village from evil spirit and natural calamities. However, in early 1970s Tamla Du was commonly celebrated for first time to signify the sense of brotherhood and unity among the community, and then and now Tamla Du is celebrated on 15th of February every year. Ritual during the Tamla Du festival is firstly performed by the priest by offering prayer to god Bruyan-Diyoyan (Brahma-Shiva) in Taraon Mishmi and Buru-Sutok (Brahma-Shiva) in Kaman Mishmi and prayer is again further offered to Ringya Jawmalu and Amik Mtai for blessing the nature as saviour of human life and celebrated with happiness and gaiety.

Idu-Mishmi



Idu-Mishmi tribe is another important tribe of Lohit district. They are also of mongoloid race like Digaru Mishmi and Miju Mishmi and have distinctive dialect of Sino-Tibetan language. Idu-Mishmi tribe can be distinctively identified among other tribal groups of Arunachal Pradesh by their typical hairstyle, distinctive costumes and artistic pattern embedded on their clothes. This tribe still maintain deep rooted aesthetic values in their day to day life with great pride and honour.

Traditionally, Idu-Mishmi believes in animism. They worshipped Maselo-Zinu and Nani Intaya as creators of mankind and universe as a whole. Idu priest locally known as Igu holds a place of pride in the society. Mythological characters like Sineru a first Idu Priest still holds high place and reverence in the minds of the people. The prints of his palm on the huge rock at Athu-Popu near Keyala pass in Dibang Valley district in China border, is supreme and holy shrine.

Idu-Mishmi, Men and Women are highly artistic and have the aesthetic sense. Men folk in the Idu-Mishmi society are well momentous in making beautiful basketry items of bamboo and cane and Women in particular are very good weavers. Their great aesthetic sense is well reflected in the delicate design created on the clothes produced on handlooms.

Reh and Ke-meh-ha are two important festivals of Idu-Mishmi Community. Reh is celebrated on 1st and 2nd February every year. Celebration of Reh starts with the chanting and dancing by Priest in which god and goddess Maselo-Zinu and Nani Intaya are prayed and given thanks for their blessings of everything given to the mankind.

Earlier Reh was performed only by individuals in order to know his relatives, prosperity, peace and well being of the family. But in late 1960s under the leadership of late Ita Pulu, whole Idu-Mishmi community was mobilised to celebrate Reh under one umbrella to bring the sense of brotherhood, oneness and peace among the society. Since then whole community celebrate reh commonly with traditional fervor and gaiety.

Ke-me-ha is another important festival of Idu-Mishmi Community. Ke-Me Ha means ingestion of new harvested rice. This ritual also used to be performed at individual level to appease the goddess Manu (Goddess of Prosperity). It is celebrated on 24th September every year. This festival is celebrated after the harvesting of rice and celebrated with traditional pomp and gaiety.

Adi



Adi is also one of the important indigenous tribes of Arunachal Pradesh and sparsely settled in the parts of Lohit district. Adi people also speak Sino-Tibetan language and believe themselves to be the decedents of Abo-Tani.

Adi people are culturally rich and believe in animism and worship Donyi-Polo (Sun-Moon) like other tribes of Tani clan. Like Mishmi tribe, men folk of Adi tribe are also popularly known for traditional basket making and women are known for weaving and handloom design. Kebang system referred as traditional court of Adi tribe is very popular among the tribes of Arunachal Pradesh.

The festivals like Donggin, Unying-Aran, Solung and Podi-Barbi are the important festivals of Adi tribe and among all these festivals Solung festival is popularly known in the State. Solung is the agricultural festival of Adi tribes. It is celebrated in the 1st of September every year and celebration of festival is lasted for a week. During the festival prayer is offered to the goddess Kine Nane for prosperity and a good harvest and also for protection against harms by evil spirits. The main highlight of festival which attracts people and tourist is the popular Ponung dance performed by ladies of all age groups.

Tai-Khampti



Tai-Khampti is also one of the major tribe of Arunachal Pradesh. The word Khampti means "a land full of gold" where Khamp means Gold and Ti means Place. Majority of the Tai-Khampti tribe resides in the Namsai district.

Tai-Khampti has a distinct, rich and unparalleled cultural heritage. Tai Khampti people are very strong believers of Theravada (Hinayana) Buddhism. There is prayer room in every house of Tai-Khampti people and the families pray every morning and evening with offerings of flower (nam tau yongli) and food (khao tang som). They are peace loving people.

Tai-Khampti is the only tribe in the State to be known to have its own script called as Tai Script (Lik-Tai). The Tribe has preference for conventional attires, enriched by brilliant craft work, their beautifully crafted sword known as Phanap is very popular in the State. The Khampti crafts in bamboo, wood, bone and Ivory are also spectacular.

Tai-Khampti celebrates various festivals but Sangken known as the water festival is the main and important festival of Khamptis. It is celebrated on 14th of April every year. 'Pol Pee Mou' is also one of the important New Year festivals of Tai-Khampti tribe. The festival is the symbol of unity and celebrates to disseminate the rich cultural heritage and exotic cuisine of Tai-Khampti to the world.

PLACE OF TOURIST INTEREST

Lohit district is one of the oldest districts of Arunachal Pradesh and has potential for perfect tourist destination. Lohit district can be seen as hub for tourist destination as it provides opportunity for tourism activities like hiking, trekking, river rafting, aesthetic view of scenery, pilgrimage, etc. Some of the prominent tourist places in the district where tourist can enjoy as perfect hill station for holiday are:

Hawa Camp



Hawa camp is tiny village with small population and is popular for spectacular view of sunrise and sunset. Hawa camp offers panoramic view point of magnificent Lohit valley and is also popularly known by the name Lohit view point. It is approximately 36 km away from Tezu town. Hawa camp is ideal for picnic spot and paradise for photographer and nature lovers.

Parshuram Kund



Parshuram Kund is a Hindu pilgrimage centre situated in the lower reaches of the Lohit river in Wakro Circle of Lohit district. This place carries a strong mythological link with legend Parshuram, a hindu sage. This popular site attracts pilgrims, devotees, sadhus and tourist from various parts of the world.

According to the legend, sage Parshuram washed away his sin of matricide in the water of the Lohit River at Bramhakund. Thereafter, devotees and sadhus take a holy dip in its water to wash away the sins each year on the occasion of Makar Sankranti, in the month of January, where Parshuram mela is also held.

Parshuram Kund is situated within the Kamlang Reserve Forest of Lohit district and Kund is surrounded by the dense forest. The distance of Parshuram Kund is approximately 45 km from Tezu town.

Glow Lake



Glow Lake is one of the magnificent Lake situated in Kamlang Sanctuary in Wakro-circle of Lohit district. It is approximately 60 km from Tezu town and 20 km from Wakro. Glow Lake covers an area of 8 square km and with circumference of 4-5 km. Glow lake has majestic and serene view and is accessible only by trekking. The most favourable time to plan to visit Glow Lake is between October to April as this is when weather is just perfect to take part in adventure activities.

Other than the prominent tourist places there are more tourist attraction places like unexplored lake Papu Tuwe Lake in Digaru under Sunpura Circle, Temple of lord Shiva locally called Bodaru Shivdam Teju in Shivaji nagar under Tezu Circle, unique culture and tradition of Mishmi people and there are also many magnificent rivers and streams that will attract tourist for perfect holiday destination.

With the new era of development, Lohit district has been connected with the national highway and can be reached through various means of communication. Tezu town can be reached by various pathways from the State Capital Itanagar:

- > Itanagar-Dibrugarh-Tinsukia-Namsai-Tezu.
- > Itanagar-Dibrugarh-Tinsukia- Namsai- Wakro- Tezu.
- > Itanagar-Dibrugarh-Tinsukia- Sadiya- Sunpura-Tezu.
- > Itanagar-Dibrugarh-Tinsukia-Sadiya-Roing-Tezu.
- > Itanagar-Pasighat-Roing-Tezu.

Among the given pathways Itanagar-Dibrugarh-Tinsukia-Namsai-Tezu is the most favourable routes to travel to Tezu town from state capital Itanagar.

The nearest airways connectivity in Tezu town is Tezu Airport located at Tezu and Mohanbar Airport, Dibrugarh Assam and nearest train connectivity is at Tinsukia, Assam.

ADMINISTRATIVE SET-UP

Administrative set-up of Lohit district is a single line administration system like the other districts in Arunachal Pradesh. The district is comprises of two Community Development Blocks namely i) Tezu-Sunpura CD Block ii) and Wakro CD Block. Both the CD Blocks have the administrative centres. There are two circles under Tezu-Sunpura CD Block that is Tezu circle and Sunpura circle and one circle under Wakro CD Block that is Wakro circle. Hence, all the circles are under the supervision of Administrative Officers.

Deputy Commissioner by virtue of its delegated power is the head of administration and being the District Magistrate of the district maintains law and order with the help of administrative officers and police force. It also looks after the developmental activities in the district with the coordination of developmental agencies available in district.

TABLE NO.	PARTICULARS	PAGE NO.
CHAPTER 1 – ADMINISTRATIVE SET UP AND LAND AREA		
1.1	Administrative set up showing Sub-Division wise Circles of Lohit District	1
1.2	Distance of Circle Headquarters from the District headquarter Terni.	1
1.3	Circle wise Area of Lohit District.	2
CHAPTER 2 – AREA AND POPULATION		
2.1	Circle wise No. of Villages/Households and Literate Persons of Lohit District as per Census 2011.	3
2.2	Circle wise classification of Population Distribution of Lohit District as per Census-2011.	4
2.3	Lohit District Census Abstract of Total Population - 2011.	6
2.4	Circle/Village wise Household and Population of Lohit District as per Census - 2011.	
2.4.1	Sangra Circle	7
2.4.2	Taru Circle	8
2.4.3	Wairo Circle	11
2.5	Trend showing Circle wise Increase/Decrease of Population in the last two Census (2001 & 2011) in Lohit District.	14
CHAPTER 3 – AGRICULTURE		
3.1	Land Utilization in Agriculture during the year 2022-2023.	15
3.2	Area & Production of various Crops in Lohit District during the year 2022-2023.	16
3.3	Area & Production of various Crops in Lohit District during the year 2022-2023.	18
3.4	Area sown more than once during the Agriculture year 2022-2023 in Lohit District.	20
3.5	Area brought under Vermi- Compost/Bio-Fertilizers/Bio-Chemical in Lohit District during the year 2022-2023.	22
3.6	List of major crops in Lohit District produced season wise for the year 2022-2023.	23
3.7	Land use/Developed Classification during the year 2022-2023.	25
3.8	Department wise Aadhar seeded beneficiaries of Lohit District during the year 2022-2023.	27
CHAPTER 4 – ANIMAL HUSBANDRY AND VETERINARY		
4.1	Animal Husbandry & Veterinary Livestock and Poultry during the year 2022-2023.	29
4.2	Infrastructure facilities in Animal Husbandry in Lohit District as on 2022-2023.	31
4.3	Weeks done in Veterinary Institutions in Lohit District during the year 2022-2023.	32

CHAPTER 5 = BANKING SERVICE AND CO-OPERATIVE SOCIETIES		
5.1	Co-operatives Apex Bank and the Thrift & Credit Societies in Lohit District for the Financial year 2022-2023.	34
5.2	Co-operative working of different Co-operative societies in Lohit District during the year 2022-2023.	36
CHAPTER 6 = CLIMATE, IRRIGATION AND FLOOD CONTROL		
6.1	Monthly Rainfall in Lohit District during the year 2022-2023.	37
6.2	Net area irrigated by source under Irrigation and Flood Control Division (WRD) in Lohit District during the year 2022-2023.	38
CHAPTER 7 = CONSTRUCTION		
7.1	Length of road constructed by agencies in Lohit District during the year 2022-2023	39
7.2	Expenditure of Road Construction by agencies in Lohit District during the year 2022-2023	40
7.3	Expenditure on Construction/Improvement/Repair/Maintenance of Building in Lohit District during the year 2022-2023	41
7.4	Circle wise total length of road network in Lohit District under PWD Tech Division as on 2022-2023.	42
CHAPTER 8 = EDUCATION		
8.1	Classification of Educational Institutions in Lohit District by types during the year 2022-2023.	43
8.2	Expenditure incurred on Educational Institution by Type in Lohit District During the Financial year 2022-2023.	45
8.3	Circle wise and Institution wise number of students of Govt. School in Lohit District during the academic session 2022-2023.	45
8.4	Circle wise and Institution wise number of students of Private School in Lohit District during the academic session 2022-2023.	47
8.5	Number of Teaching Staff of Govt. School by Sex (Circle wise & Institution wise) in Lohit District during the Academic Session 2022-2023.	49
8.6	Number of Teaching Staff of Private School by Sex (Circle wise & Institution wise) in Lohit District during the Academic Session 2022-2023.	51
8.7	Teacher: Pupil Ratio of Govt. School in Circle wise & Institution wise by Stage in Lohit District during the Academic Session 2022-2023.	52
8.8	Teacher: Pupil Ratio of Private School in Circle wise & Institution wise by Stage in Lohit District during the Academic Session 2022-2023.	52
8.9	Results of CBSE/AISSE Examination of Government/Private Institution of Lohit District for Academic Session 2022-2023.	53
CHAPTER 9 = ELECTRICAL STATISTICS OF LOHIT DISTRICT		
9.1	Notice of Polling Station with Distance in KMs (Approx) as on 2022-2023.	56
9.2	List of Polling Stations with Electors as on 2022-2023.	58
9.3	List of MP and MLA and Total number of Electors under 44 Term (ST) Assembly Constituency.	60

CHAPTER 10 :: ELECTRICITY AND POWER		
10.1	Hydro Electric Projects under Department of Hydro Power Development in Lohit District during the year 2022-2023.	61
10.2	Installed Plant Capital and Electricity generated in Lohit District during the year 2022-2023.	62
10.3	Consumption of Electrical Power by user in Lohit District during the year 2022-2023.	62
10.4	Number of Town/Villages Electrified in Lohit District during the year 2022-2023.	63
CHAPTER 11 :: FISHERIES		
11.1	Circle wise Fish Pond/Village Fish Pond in Lohit District during the year 2022-2023.	64
11.2	Fish and Fish seed production in Lohit District during the year 2022-2023.	65
11.3	Department wise Aardhaar seeded beneficiaries in Lohit District during the year 2022-2023.	65
CHAPTER 12 :: FOOD AND CIVIL SUPPLY		
12.1	Distribution of Fair Price Shops in Lohit District as on 2022-2023.	66
12.2	Distribution of Kerosene/SK Oil Fair Price Shops in Lohit District during the year 2022-2023.	66
12.3	Procurement of selected commodities by different agencies in Lohit District during the year 2022-2023.	67
12.4	Department wise Aardhaar seeded beneficiaries in Lohit District during the year 2022-2023.	67
CHAPTER 13 :: HORTICULTURE		
13.1	Area and Production of Horticulture crops in Lohit District during the year 2022-2023.	69
13.2	Circle wise Numbers of Horticulture Farms/Nurseries and People Horticulture Garden in Lohit District during the year 2022-2023.	71
13.3	Department wise Aardhaar seeded beneficiaries in Lohit District during the year 2022-2023.	71
CHAPTER 14 :: INDUSTRY/TEXTILE & HANDICRAFT		
14.1	Number of Craft Centre, Trainers and Sale Proceed in Lohit District during the year 2022-2023.	72
CHAPTER 15 :: INFORMATION AND PUBLIC RELATION		
15.1	Number of Projection Unit Operator/Film Shows/Staged and Community listening sets distributed in Lohit District during the year 2022-2023.	73
CHAPTER 16 :: LIBRARY		
16.1	Number of Books in District/Sub Division/Block/Circle Libraries in Lohit District as on 2022-2023.	74

CHAPTER 17 :: MEDICAL AND PUBLICATION		
17.1	Circle wise distribution of Hospital/Health Unit/Dispensaries in Lohit District as on 2022-2023.	76
17.2	Staff position in Hospital/Health Centre in Lohit District during the year 2022-2023.	77
17.3	Number of Patients treated in Hospital/PHC/HSC/HU in Lohit District during the year 2022-2023.	78
17.4	Number of Patients treated Disease wise in Hospital/PHC/HSC/HU in Lohit District as on 2022-2023.	79
17.5	Achievement of Family Planning Programme in Lohit District under the Health Department as on given year 2022-2023.	80
CHAPTER 18 :: POLICE AND SOCIAL SECURITY		
18.1	Police Station/Outpost and Strength of Police in Lohit District during the year 2022-2023.	81
18.2	Incident of Crimes in Lohit District during the year 2022-2023.	82
18.3	Statement showing the General result/Trial of the Criminal cases in Lohit District during the year 2022-2023.	83
CHAPTER 19 :: SPORT		
19.1	Number of Event of Sports conducted in Lohit District as on 2022-2023.	84
19.2	District wise Participation in Sports Event in Lohit District as on 2022-2023.	85
CHAPTER 20 :: ECONOMICS AND STATISTICS		
20.1	Number of Birth and Death registered in Lohit District during the year 2022-2023.	86
20.2	Aadhar Enrolment & Update in Lohit District During the year 2022-2023.	88
CHAPTER 21 :: SOCIAL WELFARE		
21.1	Number of AWCs operational in Lohit District during the year 2022-2023.	89
21.2	Statement showing activities held in different CDPO under ICDS in Lohit District during the year 2022-2023.	89
21.3	Physical and Financial Achievement under ICDS/SNP Programme in Lohit District during the year 2022-2023.	90
21.4	Agency wise Aadhar seeded beneficiaries of Lohit District for the year 2022-2023.	91
CHAPTER 22 :: DISTRICT RURAL DEVELOPMENT AGENCY		
22.1	Number of Blocks, Area, Villages covered and Population served in Lohit District during the year 2022-2023.	92
22.2	Physical and Financial Achievement under Rural Development Programme in Lohit District during the year 2022-2023.	93
22.3	Government Expenditure on Rural Development Programme by major head in Lohit District 2022-2023.	94
22.4	Agency wise Aadhar seeded beneficiaries of Lohit District for the year 2022-2023.	94

CHAPTER 23 :: PANCHAYAT RAJ INSTITUTION		
23.1	Panchayat Raj Institution in Lohit District During the year 2022-2023	86
CHAPTER 24 :: FOREST AND LOGGING		
24.1	Number of Forest Division, Ranges and Range Offices in Lohit District during the year 2022-2023.	88
24.2	Classification of Forest Area Management under Reservations/Protection Act in Lohit District as on 2022-2023.	89
24.3	Forest Revenue and Expenditure as on 2022-2023.	99
CHAPTER 25 :: TRANSPORT		
25.1	Transport and Communication Program of State Transport Commercial Wing in Lohit District during the year 2022-2023.	100
25.2	Number of Transport Vehicles (Other than Govt.) registered for Commercial & Private purpose in Lohit District during the year 2022-2023.	101
CHAPTER 26 :: COLLEGE		
26.1	Department wise number of students during the Academic session 2022-2023 in Lohit District.	103
26.2	Number of Teaching staff by Sex Department wise and Subject wise during the Academic session 2022-2023 in Lohit District.	105
26.3	Number of Honours Subjects offered by the Institution during the Academic session - 2022-2023.	107
26.4	Result of VI semester for the Academic Session 2022-2023.	108
26.5	Academic Achievements of students in State and National level during the Academic year 2022-2023.	110
CHAPTER 27 :: TOURISM		
27.1	Information on Tourist Places and other aspects in Lohit District during the year 2022-2023.	111
27.2	Tourist arrival report of Lohit District during the year 2022-2023.	112
27.3	Circle and Village wise location of Tourist Lodge/Circuit House/Homestay in Lohit District during the year 2022-2023.	114
27.4	Importance Place for Tourist in Lohit District for the year 2022-2023.	114
CHAPTER 28 :: LABOUR AND EMPLOYMENT		
28.1	Statement showing the detail on Employment Exchange Cell registered in Lohit District during the year 2022-2023.	115
CHAPTER 29 :: URBAN DEVELOPMENT		
29.1	Implementation of various schemes in Lohit District during the Financial year 2022-2023.	117
29.2	Department wise Aadhaar Beneficiaries of Lohit District during the year 2022-2023.	118

CHAPTER 30 :: LEGAL METROLOGY AND CONSUMER AFFAIRS

30.1	Total Number of Case Registered and Discharged on Consumer Affairs in Lohit District during the Year 2022-2023	119
30.2	Data on Weights and Measures for the year 2022-2023	120
30.3	Data of Cases detected on Weights & Measures and Packaged Commodities during the year 2022-2023	120

CHAPTER 32 :: PUBLIC HEALTH ENGINEERING

31.1	Circle wise Number of Rural Water Supply Schemes Take up and Executed in Lohit District During 2022-2023	121
31.2	Circle wise Details of Rural Villages Having Drinking Water Facility in Lohit District During the Year 2022-2023	122
31.3	Circle wise Number of Urban Water Supply Schemes, Take up and Executed in Lohit District During the Year 2022-2023	123
31.4	Department wise Aulihar Seeded Beneficiaries of Lohit District During the Year 2022-2023	124

CHAPTER 1 :: ADMINISTRATIVE SETUP & LAND AREA

ADMINISTRATIVE SET UP SHOWING SUB DIVISION WISE CIRCLES OF LOHIT DISTRICT IN 2022-23						
TABLE NO. 1.1						
Sl.no.	Name of the District	Name of the Divisions	Name of the Circles	Year of Creation	Rank of Officer in Charge	Remark
1	2	3	4	5	6	7
1	LOHIT	TEZU	1. TEZU	1952	DC/ADC/EAC/CO	District Headquarter
			2. SUNPURA	1982	EAC/CO	
			3. WAKRO	1965	ADC/EAC/CO	

Source: Deputy Commissioner, Lohit.

DISTANCE OF CIRCLE HQ FROM THE DISTRICT HQ						
Table No. 1.2						
Sl.No	Name of District	Name of Circle	Motorable road in Km approx		Mode of Communication	Remark
			VIA ALLURAH	VIA PARASHIRAMROUND		
1	2	3	4	5	6	7
1	LOHIT	Tezu	00	00	Road & Air	
		Sunpura	30	0	Road	
		Wakro	71	58	Road & Air	

Source: Deputy Commissioner, Lohit.

CIRCLE WISE AREA OF LOHIT DISTRICT

Table No. 1.3

Sl. No.	Name of District and Circle	Area in Sq. Km (Unit)	Particulars		Remark
			Longitudes	Latitude	
1	Lohit District	3735			
2	Sonpura Circle	790	27°50'38"	95°53'43"	TH Junction - Old Sonpura - Check gate - Tezu
3	Tezo (Rural)	1269.29	27°59'13"	96°10'50"	Khorailang Village
4	Tezo (Urban)	10.71	27°59'21"	96°10'01"	DC's Office
5	Wakro Circle	1665	27°46'50"	96°20'55"	Circuit House

Source: LRSD, Tezu.

CHAPTER 2 : AREA AND POPULATION

CIRCLE WISE NO. OF VILLAGES/HOUSEHOLDS AND LITERATE PERSONS OF LOHIT DISTRICT AS PER CENSUS - 2011

Table No. 2.1

Sl No.	Name of Circle	No. of Town	No. of Villages	No. of Household	No of Literate Person		
					Total	Male	Female
1	Tezu Circle	1	47	7787	13702	9774	
2	Sainpara Circle	0	16	1151	1642	1233	
3	Wakro Circle	0	52	2032	2565	1917	
	TOTAL	1	115	10970	17929	12624	

Source: DCO, Arunachal Pradesh, Shillong.

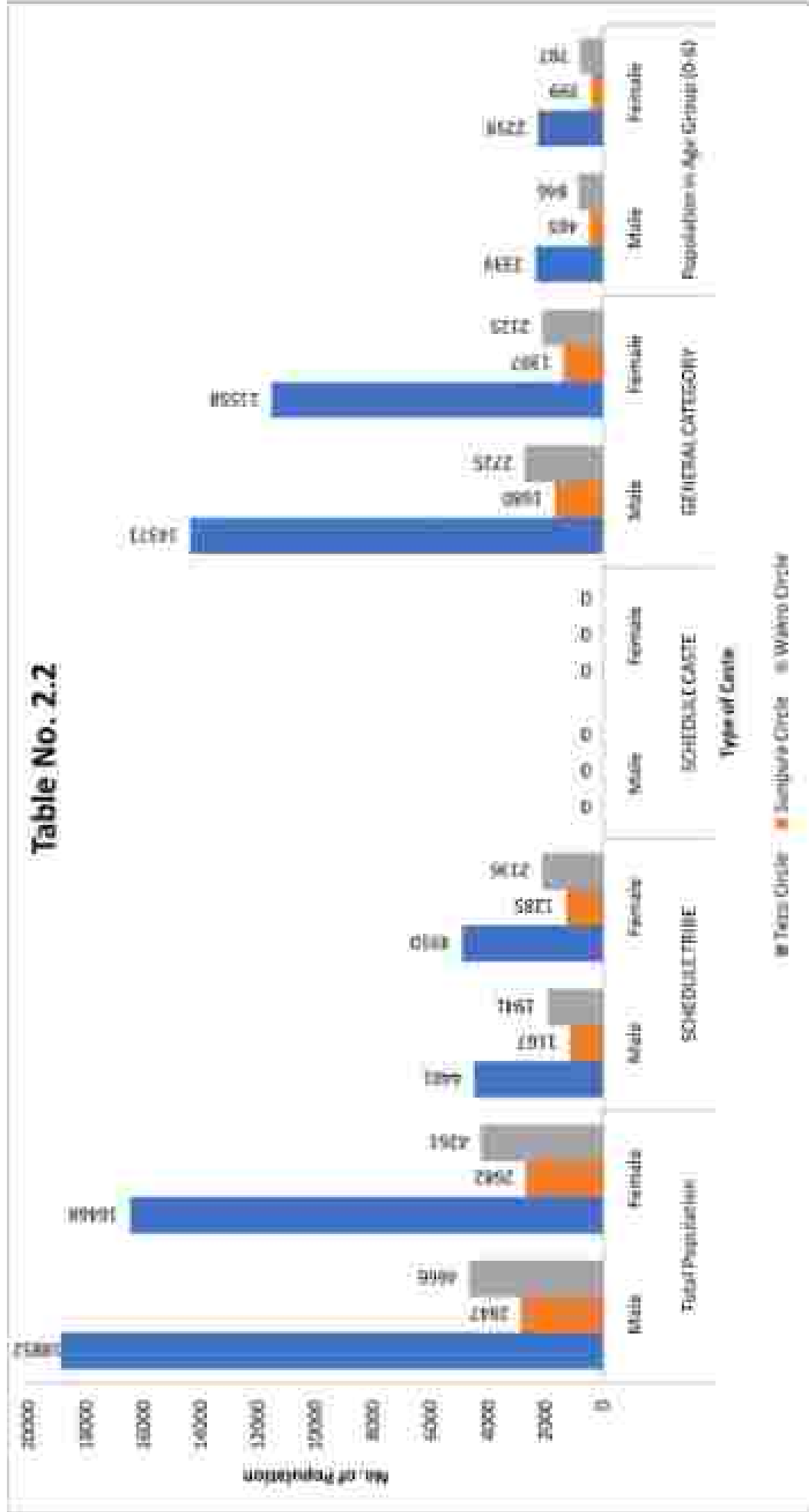
CIRCLE WISE CLASSIFICATION OF POPULATION DISTRIBUTION OF LOHIT DISTRICT AS PER CENSUS-2011

Table No. 2.2

Sl No.	Name of Circle	Total Population			SCHEDULE TRIBE			SCHEDULE CASTE			GENERAL CATEGORY			Population in Age Group (0-6)		
		Total	Male	Female	Total	Male	Female	Total	Male	Female	Total	Male	Female	Total	Male	Female
1	Tenu Circle	35320	18852	16468	9391	4481	4910	0	0	0	25929	14371	11550	4598	2339	2259
2	Sompura Circle	5529	2847	2682	2452	1167	1285	0	0	0	3077	1680	1397	864	465	399
3	Wairo Circle	8927	4666	4261	4077	1941	2136	0	0	0	4850	2725	2125	1633	846	787
	Total	49776	26365	23411	15920	7689	8331	0	0	0	33856	18776	15000	7095	3650	3445

Source: DCO, Arunachal Pradesh, Shillong.

Table No. 2.2



LOHIT DISTRICT CENSUS ABSTRACT OF TOTAL POPULATION – 2011

Table No. 2:3

Sl No.	Item	Total Population				Rural		Urban		Remarks	
		Total	Male	Female	Total	Male	Female	Total	Male		Female
1	Total Population (Including Institutional and Household population)	49776	26365	23411	31592	16622	14970	18184	9743	8441	
2	Population in the age group 0-6	7095	3650	3445	4991	2581	2410	2104	1069	1035	
3	Schedule caste population	0	0	0	0	0	0	0	0	0	
4	Schedule Tribe Population	15920	7589	8331	11820	5572	6248	4100	2017	2083	
5	Literates	30753	17929	12824	17249	10271	6978	13504	7650	5846	
6	Total Workers	19631	13456	6175	13542	8495	5047	6889	4961	1128	
7	Male workers	16702	12143	4559	11041	7491	3550	5661	4652	1009	
(i)	Cultivators	4939	2916	2023	4800	2832	1968	139	78	61	
(ii)	Agriculture labour	2091	1415	676	2020	1380	640	71	35	36	
(iii)	Household Industry Workers	213	166	47	118	88	30	95	78	17	
(iv)	Others Workers	9459	7652	1807	4103	3191	912	5356	4461	895	
8	Marginal workers	2929	1913	1016	2501	1004	1497	429	109	119	
(i)	Cultivators	1082	315	767	1066	507	759	16	8	8	
(ii)	Agriculture labour	814	278	536	799	356	533	25	22	3	
(iii)	Household Industry Workers	188	113	75	151	88	63	37	25	12	
(iv)	Others Workers	845	607	238	495	353	142	350	254	96	
9	Non-Workers	30145	12909	17236	10050	8127	9923	12095	4782	7313	

Source: DCO, Arunachal Pradesh, Shillong

CIRCLE/VILLAGE WISE HOUSEHOLD AND POPULATION OF LOHIT DISTRICT AS PER CENSUS- 2011.

SUNPURA CIRCLE

Table No. 2.4.1

Sl No.	Name of Villages	Village Code	Total No. of household	Population		
				Total	Male	Female
1	Jekin	266362	106	227	222	
2	Yealing	266363	162	446	379	
3	Old Suppura	266364	111	291	249	
4	Kabrukiang	266365	51	113	102	
5	20th Mile (Charliang)	266366	131	281	454	
6	Hari Duba	266367	99	292	261	
7	New Hari Duba	266368	60	139	126	
8	Paya	266369	43	140	88	
9	Digaru	266370	70	170	121	
10	Bhaskuliang	266371	104	234	230	
11	Tusegari	266372	16	38	33	
12	Badagam	266373	23	35	42	
13	Danglu	266374	39	110	103	
14	Lapsing Camp	266375	55	166	140	
15	Sunpura HQ	266377	51	109	96	
16	Hazu Khatti Camp	266378	28	56	36	

Source: DCO, Arunachal Pradesh, Shillong.

TEZU CIRCLE

Table No. 2-A-2

Sl NO.	Name of Villages	Village Code	Total No. of household	Population		
				Total	Male	Female
1	27th Mile	2663379	74	373	222	151
2	Golian Gaun(28th Mile)	2663380	214	969	510	459
3	Danglat	2663381	161	868	447	421
4	New Danglat	2663382	136	663	348	315
5	Mepo	2663383	79	390	204	186
6	34th Mile	2663384	87	211	103	108
7	Hamsang	2663385	21	94	57	37
8	ITBP Camp	2663386	6	300	293	7
9	Yindalong	2663387	221	763	355	408
10	Phokkhar	2663388	44	196	92	104
11	Tefuliang(Old)	2663389	190	856	414	442
12	Tefuliang(New)	2663390	70	352	171	181
13	Pombiang(Lotiang new)	2663391	112	630	332	298
14	Lohitpur	2663392	250	1514	1029	485
15	Khoriliang	2663393	114	599	312	287
16	Khorabah	2663394	10	50	25	25

TEZU CIRCLE

Table No.2.4.2

Sl NO.	Name of Villages	Village Code	Total No. of household	Population		
				Total	Male	Female
17	Pambari	266395	13	34	35	
18	Tafra Gam	266396	355	785	1020	
19	Tezu Gam	266397	14	23	29	
20	Parasuram Cement Plant	266398	7	16	13	
21	Changiang	266399	133	310	314	
22	Durallang	266401	47	102	99	
23	Jainko	266402	8	11	15	
24	Chetangun	266403	6	13	8	
25	Densiwe	266404	158	485	341	
26	Tidding	266405	43	108	75	
27	Souliang	266407	4	10	11	
28	Dabangam	266409	3	13	8	
29	Lohit ferry ghat	266410	2	2	0	
30	Temporary L./Comp	266411	1	1	0	
31	43rd Mile	266412	98	238	217	
32	Duramallah	266413	11	18	23	

TEZU CIRCLE

Table No.2-A.2

Sl NO.	Name of Villages	Village Code	Total No. of household	Population		
				Total	Male	Female
33	Chukdoh Green Camp	266414	1	2	4	
34	10th Nallah I./Camp	266415	4	5	3	
35	Tohngom	266416	92	274	144	
36	Hawa Camp	266417	4	5	1	
37	Lalpani Rd. side I./Camp	266418	6	12	5	
38	Salungom	266419	19	34	25	
39	Mekalang	266420	74	167	159	
40	New Mekalang	266421	36	75	67	
41	Liigo	266422	28	55	49	
42	Lollang	266423	201	465	499	
43	Hucheliang	266424	149	295	311	
44	Krowaliang	266425	88	209	251	
45	BRC Bhukuliang Tinali	266427	87	214	211	
46	Dunliang	266428	15	42	33	
47	Sukhaliang	266429	59	172	143	
48	Tezu (NT)	801447	4282	9743	10441	

Source: DCO, Arunachal Pradesh, Shillong.

WAKRO CIRCLE

Table No.2.4.3

Sl No.	Name of Villages	Village Code	Total No. of household	Population		
				Total	Male	Female
1	Wakro Village	266430	31	72	65	
2	Gundul	266431	34	86	77	
3	Kanjang	266432	27	67	76	
4	New Phukari	266433	23	53	59	
5	Phukari(Old)	266434	60	126	139	
6	Mawal - I	266435	16	30	30	
7	Mawal - II	266436	45	102	97	
8	Towam(Old)	266437	4	11	12	
9	Towam(New)	266438	6	11	6	
10	Chereng	266439	17	35	54	
11	Miong Nagar	266443	23	41	30	
12	Kanja	266444	22	72	63	
13	Cibi	266445	30	73	77	
14	Karbie	266446	35	67	70	
15	New Tumba	266447	8	27	17	
16	Tumba	266448	5	11	7	
17	Kamban	266449	16	35	30	

WAKRO CIRCLE

Table No.2.4.3

Sl No.	Name of Villages	Village Code	Total No. of household	Population		
				Total	Male	Female
18	Munthi	266450	28	67	76	
19	Tillat Camp	266451	12	34	35	
20	Tahar	266452	3	9	10	
21	Tillat	266453	14	30	34	
22	Thowang	266454	23	66	60	
23	Tillang Kyong	266455	20	33	36	
24	Teplang	266456	2	2	1	
25	Kathan	266457	17	35	38	
26	Tapun	266458	8	22	15	
27	Chikroplad	266459	25	106	57	
28	Kamlang Nagar	266460	50	100	105	
29	Manyuliang	266461	237	581	455	
30	Tarungalt	266462	12	21	24	
31	Chikrolang	266463	34	64	52	
32	Namgo	266464	177	386	352	
33	Sambu	266465	15	39	20	
34	Nedo Camp	266466	131	332	287	

WAKRO CIRCLE

Table No.2-A3

SI NO.	Name of Villages	Village Code	Total No. of household	Population		
				Total	Male	Female
35	Medo Village	266467	41	23	18	
36	Topo	266468	14	9	5	
37	Hulung	266469	302	157	145	
38	Thesie	266470	216	93	123	
39	Pansuram Kund	266471	98	69	29	
40	Ngatal	266472	28	15	13	
41	Kandey	266473	79	47	32	
42	Lamliang	266474	75	38	37	
43	Kothan(New)	266475	48	25	23	
44	Wakro H.Q.	266476	1215	617	598	
45	Huluo	266477	208	124	84	
46	Maruba	266478	122	64	58	
47	Behriliang	266479	205	146	139	
48	Waidhothang	266480	255	136	119	
49	Medo Tea corporation	266481	170	81	89	
50	Lounglin	266482	10	10	8	
51	Prinhi	266483	37	20	17	
52	Manyu Tea Estate	266484	271	146	125	

Source: DCO, Arunachal Pradesh.

TREND SHOWING CIRCLE WISE INCREASE/DECREASE OF POPULATION IN THE LAST TWO CENSUS (2001 & 2011) IN LOHIT DISTRICT.

Table No. 2.5

Sl. No.	Name of the Circle	2001			2011			Remarks
		Population (2001)	Male	Female	Population (2011)	Male	Female	
1	Tera (Rural)	16289	8941	7348	17136	9109	8027	847
2	Tera (Urban)	15015	8259	6756	16184	9749	6441	3169
3	Sompura	4015	2542	2273	5529	2847	2682	714
4	Wairo	6809	3654	3155	8927	4666	4261	2116
	TOTAL	42928	23396	19532	49776	26365	23411	6848

Source: DCO, Arunachal Pradesh, Shillong.

LAND UTILISATION IN AGRICULTURE DURING THE YEAR 2022-23

Table No. 3.1

Name of Block	Name of Circle	No. of Villages	Net Area Sown (in Hect)	Area Under Current Fallow	Net Area Cultivable	Uncultivated Land excluding Fallow	Fallow other than Current Fallow	Cultivable Waste Land	Total Uncultivable Land	Forest	Land Not available for Cultivation
1	2	3	4	5	6	7	8	9	10	11	12
Tenu-Sunpura	Tenu	28	14865	3182	1655	405	1997	510	2912	-	1655
	Sunpura	13	1936	4281	2055	510	2564	1060	4134	-	2055
Total		41	16801	7463	3710	915	4561	1570	7046	NA	3710
Wakro	Wakro	45	7968	447	2265	106	254	788	1148	NA	2265
Total		45	7968	447	2265	106	254	788	1148	NA	2265

Source: DAO (Agri), Tenu.

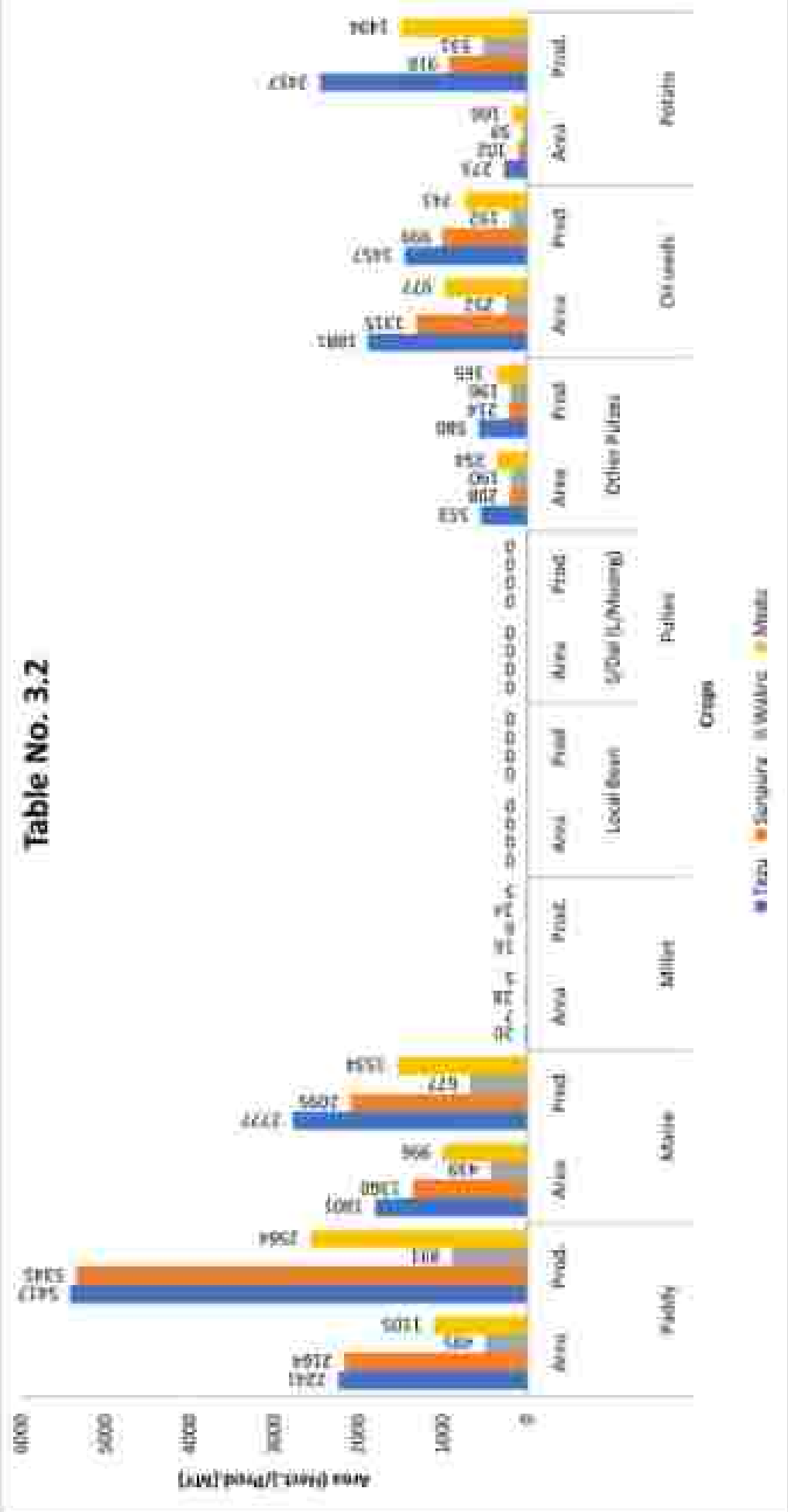
AREA & PRODUCTION OF VARIOUS CROPS IN LOHIT DISTRICT DURING THE YEAR 2022-23

Table No. 3.2

Sl No.	Name of Circle	Area (in Hect.), Production (in MT)															
		Paddy		Maize		Millets		Pulses				Oil seeds		Potato			
		Area	Prod.	Area	Prod.	Area	Prod.	Local Bean	S/Dal (L./Moring)	Other	Area	Prod.	Area	Prod.	Area	Prod.	
1	2	3	4	5	6	7	8	9	10	11	12	13	14	15	16	17	18
1	Terni	2241	5417	1801	2777	20	16	-	-	-	-	553	580	1881	1457	373	2457
2	Sampara	2164	5345	1360	2095	7	6	-	-	2	-	200	214	1315	999	102	918
3	Wabro	493	891	439	677	28	24	-	-	-	-	190	196	252	192	59	531
4	Mado	1105	2564	906	1534	5	5	-	-	-	-	354	365	977	743	166	1494
	Total	6005	14217	4596	7083	60	51	-	-	-	-	1305	1353	4425	3391	600	5400

Source: DAO (Agr), Terni

Table No. 3.2



Above chart shows that paddy is widely grown in all the circles as compared to other crops and is also highly produced followed by Mung, Pigeon, Oil Seeds and Millet.

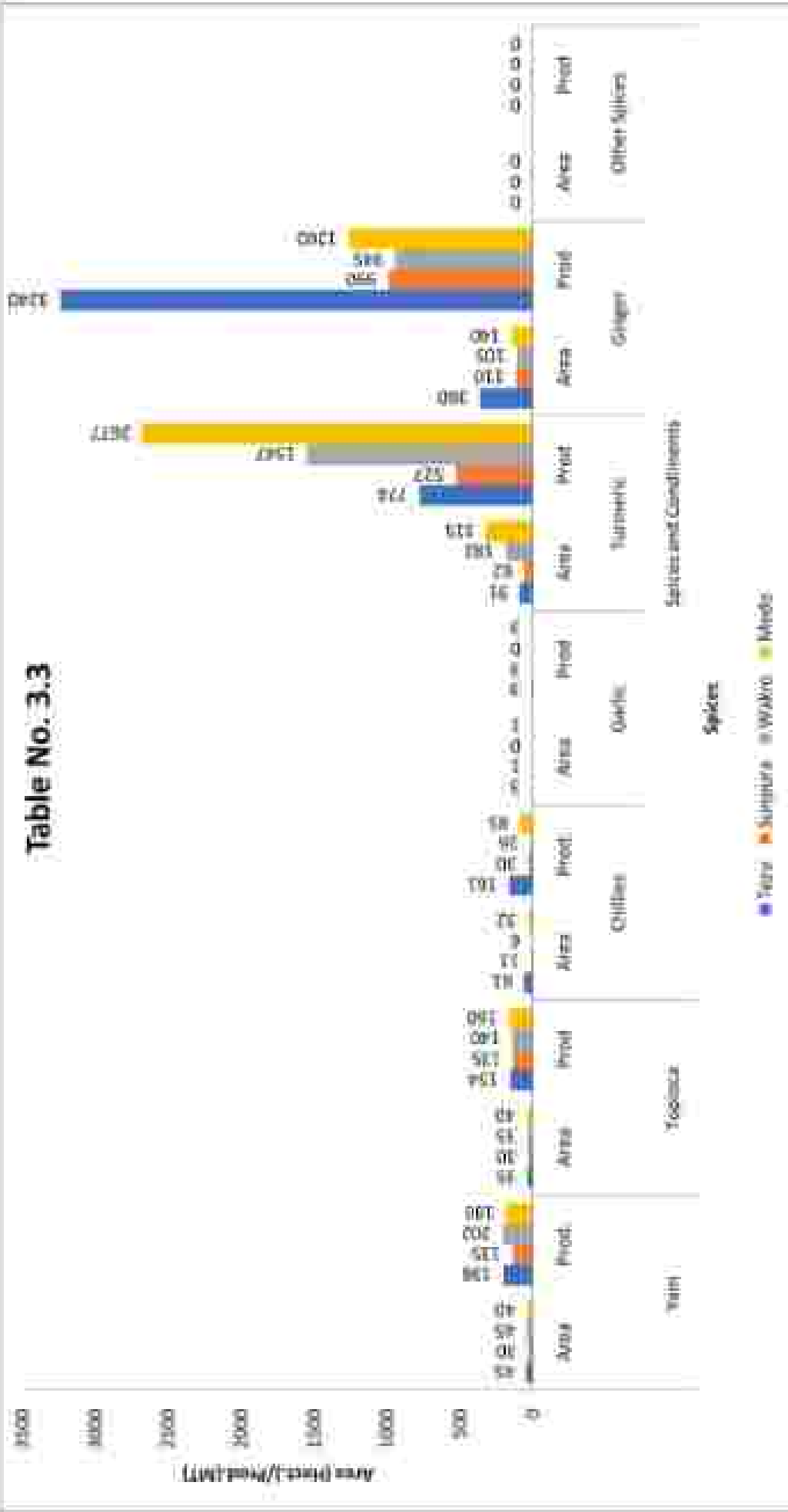
AREA AND PRODUCTION OF VARIOUS CROPS IN LOHIT DISTRICT DURING THE YEAR 2022-23

Table No. 3.3

Sl No.	Name of Circle	Yam		Topioca		Spices and Condiments											
		Area	Prod.	Area	Prod.	Chillies		Garlic		Turmeric		Ginger		Other Spices			
						Area	Prod.	Area	Prod.	Area	Prod.	Area	Prod.	Area	Prod.	Area	Prod.
1	2	3	4	5	6	7	8	9	10	11	12	13	14	15	16		
1	Tezu	45	198	35	154	61	161	3	9	91	774	360	3240	-	-		
2	Sompura	30	135	30	135	11	30	1	3	62	527	110	990	-	-		
3	Walero	45	202	35	140	6	16	-	-	182	1547	105	945	-	-		
4	Meda	40	180	40	160	32	85	1	3	315	2677	140	1260	-	-		
	Total	160	715	140	589	110	292	5	15	650	5525	715	6435	-	-		

Source: DAO (Agrl), Tezu

Table No. 3.3



Above chart indicates that among the spices Turmeric is highly produced in Wario circle with 4224 (MT) of production (1547+2677) and Ginger is highly produced in Tea circle with 240 (in MT).

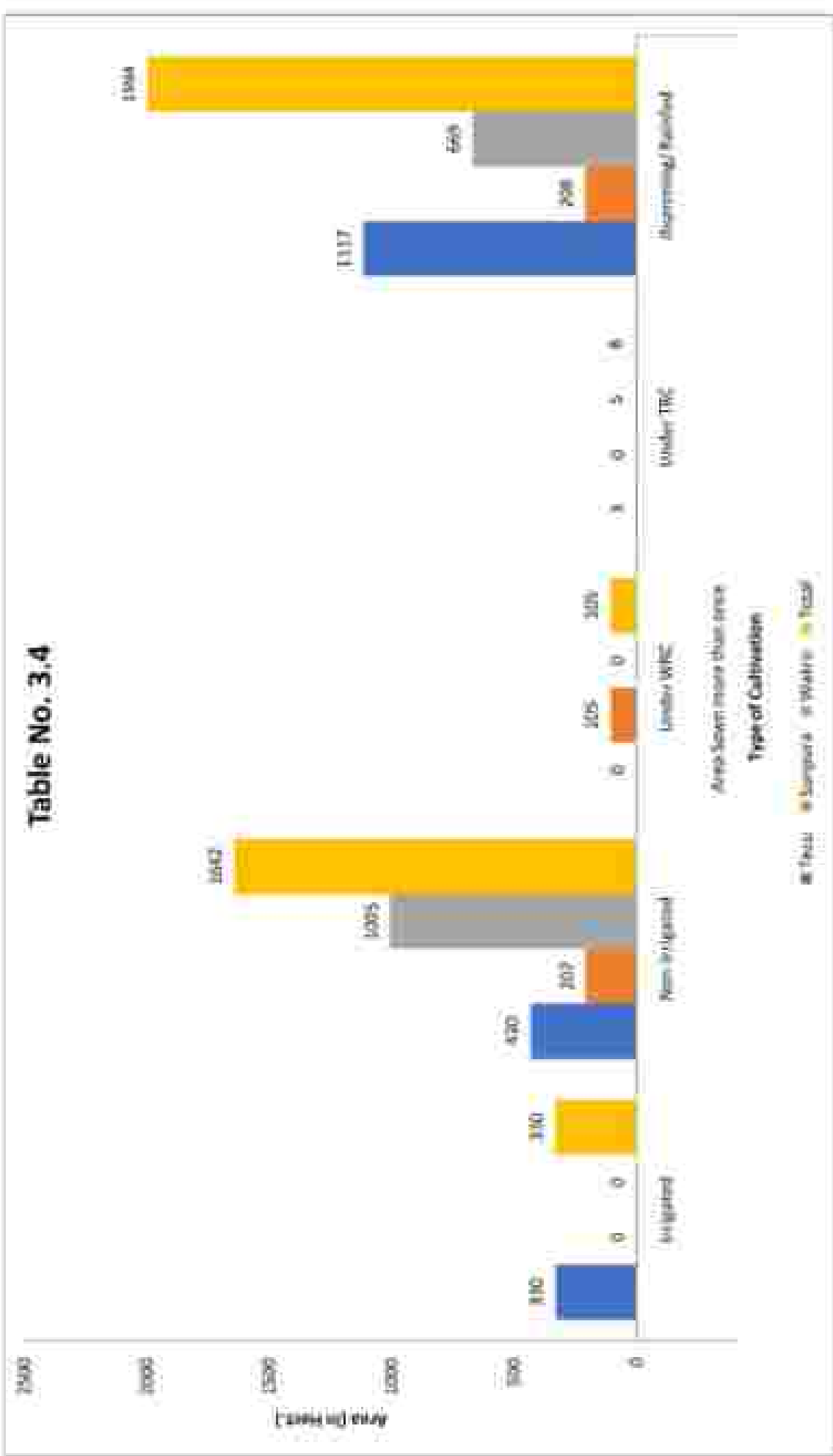
AREA SOWN MORE THAN ONCE DURING THE AGRICULTURE YEAR 2022-23 IN LOHIT DISTRICT.

Table No. 3-4

Sl No.	Name of Block	Area Sown more than once						Area (in Hect.)	Remarks
		Irrigated	Non-Irrigated	Under WRC	Under TBC	Humming/ Rainfed			
1	2	3	4	5	6	7	8		
1	Teav	330	430	-	3	1117			
2	Sampura	-	207	105	-	208			
3	Wabro	-	1005	-	5	689			
	Total	330	1642	105	8	1994			

Source: DAO (Agril), Teav.

Table No. 3.4



Above chart depicts that Dripping/Rainfed type of cultivation is highly done in Tenali-Sunupura area and Water-Meds area followed by Non-Irrigated cultivation. Irrigated, Under WRC and under TRC.

AREA BROUGHT UNDER VERMI-COMPOST/BIO-FERTILIZERS /BIO-CHEMICALS IN LOHIT DISTRICT DURING THE YEAR 2022-23						
Table No. 3.5						Area (in Ha.)
Sl No.	Name of Circle	Vermis Compost	Bio Fertilizers	Bio Chemicals	Remark	
1	2	3	4	5	6	
1	Tesli	5	5	5		
2	Tafragan	4	4	3		
3	Lodhime	4	4	3		
4	Sunpura	4	4	3		
5	Walam	4	4	3		
6	Murda	4	4	3		
	TOTAL	25	25	20		

Source: DAD (April), Tezgaon

LIST OF MAJOR CROPS IN LOHIT DISTRICT PRODUCED SEASON WISE FOR THE YEAR 2022-23

Table No. 3/6

Sl No.	Name of CD Block	Kharif Season	Rabi Season	Zaid Season
1	Tawa - Sompura	3	4	5
1		Paddy (Khu/Dum)	Capicum	
2		Paddy (WAR)	Pea	
3		Maize	Garlic	
4		Finger Millets	Cole crops	
5		Ginger	Lofti Sep	
6		Sesamum	Chillies	
7		Arhar (Red Gram)		
8		Soya Bean		
9		Black Gram		
10		Green Gram		
11		Groundnut		
12		Vegetable		
13		French Bean		
14		Cow Pea		
15		Pumkin		
16		Bottle Gourd		
17	Bitter Gourd			

Source: DAD (Agril), Tawa

LIST OF MAJOR CROPS IN LOHIT DISTRICT PRODUCED SEASON WISE FOR THE YEAR 2022-23

Table No. 3.6

Sl No.	Name of CD Block	Kharif Season	Rabi Season	Zaid Season
1	Wairo	3	4	5
1		Paddy (Ahu/Jhum)	Mustard	
2		Paddy (SVRC)	Potato	
3		Maize	Buck wheat	
4		Finger Millets	Maize	
5		Ginger	Vegetables	
6		Sesamum	French	
7		Arhar (Red Gram)	Cowpea	
8		Soya Bean	Palak sag	
9		Black Gram	Coriander	
10		Green Gram	Carrot	
11		Groundnut	Tomato	
12		Vegetable	Onion	
13		French Bean		
14		Cow Pea		
15		Pumpkin		
16		Bottle Gourd		
17	Bitter Gourd			

Source: DAO (April), Tezu.

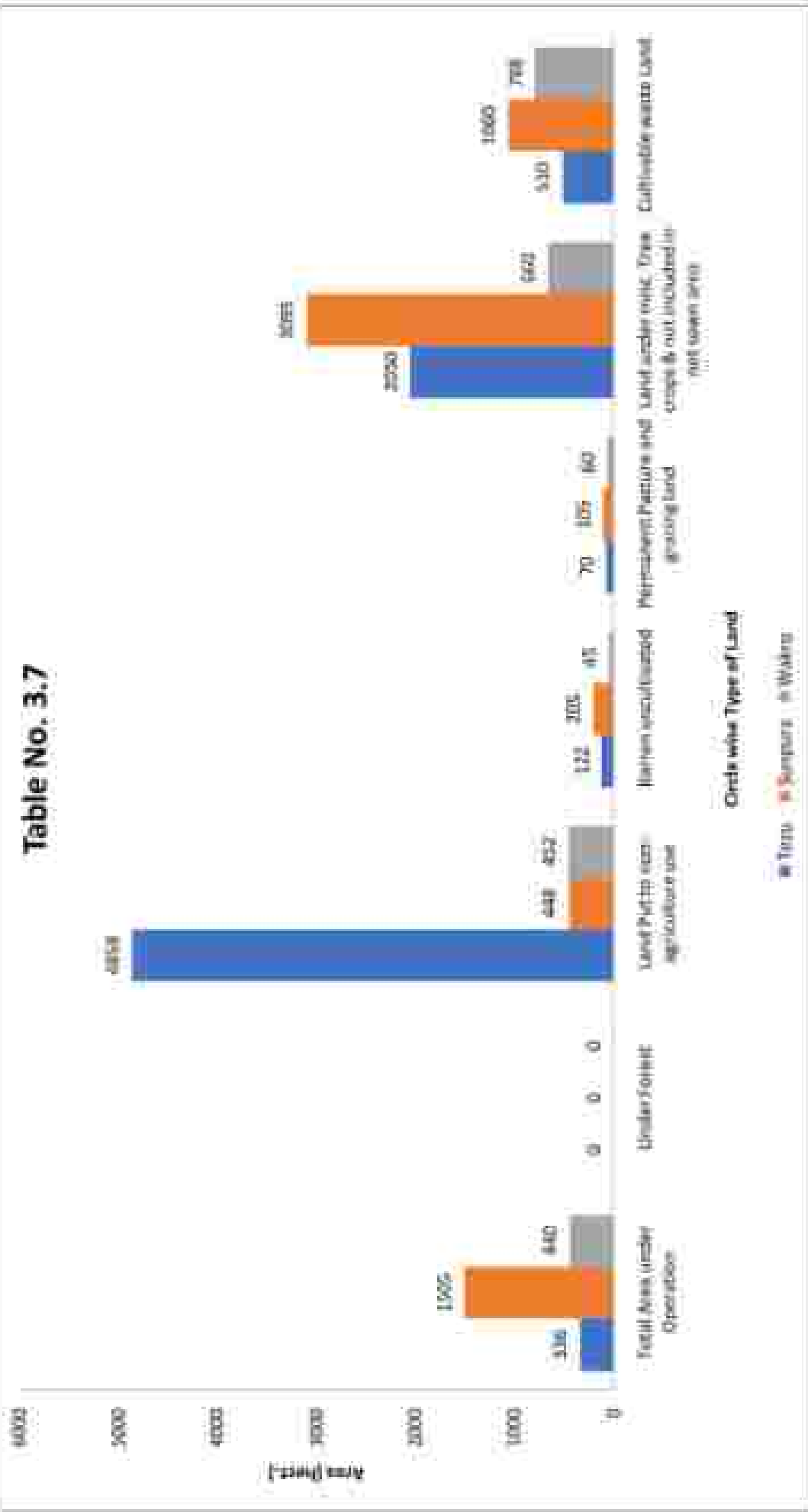
LAND USE / DEVELOPED CLASSIFICATION ON 2022-23

Table no. 3.7

Sl No.	Name of Block	Total Area under Operation	Area Land not available for unclassified and including follow							Area (In Hect.)	Remark
			Under Forest	Land Put to non-agriculture use	Barren uncultivated	Permanent Pasture and grazing land	Land under misc. Tree crops & not included in net sown area	Cultivable waste Land			
1	2	3	4	5	6	7	8	9	10		
1	Theri	336	NA	4858	122	70	2050	510			
2	Sonpura	1505	NA	448	205	105	3095	1060			
3	Wakri	440	NA	452	45	60	660	788			
	Total	2281	NA	5758	372	235	5805	2558			

Source: DAO (Agr), Teri

Table No. 3.7



Above chart shows that total land area under operation in Lakh district is 3281(ha), land under tree crops and not included in net sown area is 2050(ha), land under Barren/uncultivated area is 122(ha), land under Cultivable Waste Land is 510(ha), Land Put to Non-Agriculture Use is 3756(ha) and land under Permanent Pasture and Grazing Land is 235(ha).

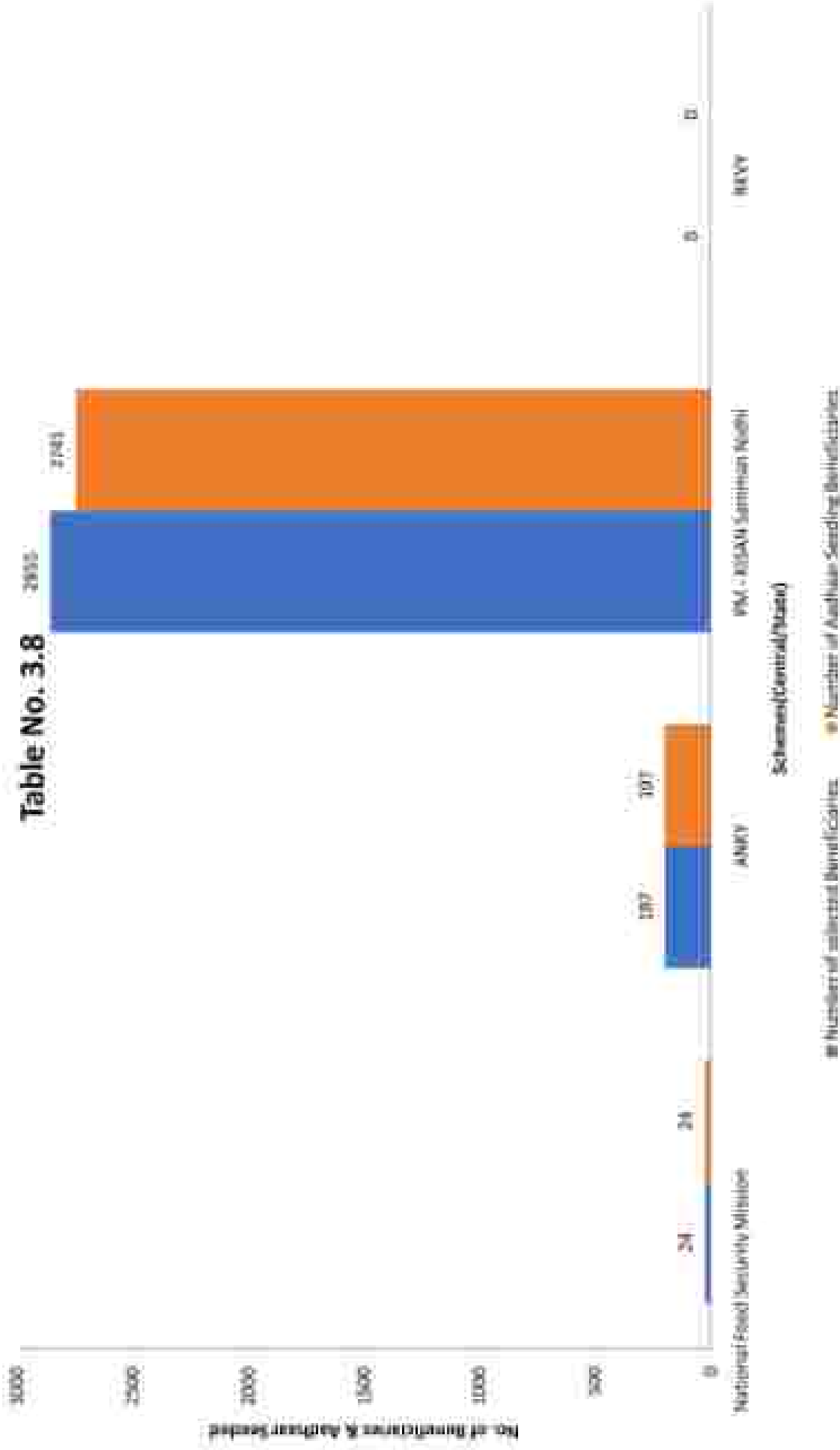
DEPARTMENT WISE AADHAAR SEEDED BENEFICIARIES OF LOHIT DISTRICT DURING THE YEAR 2022-23

Table No. 3.8

Sl. No.	Name of Schemes (Central/State)	Number of selected Beneficiaries	Number of Aadhaar Seeding Beneficiaries	Remarks
1	2	3	4	5
1	National Food Security Mission	24	24	
2	ANKY	197	197	
3	PM - KISAN Samman Nidhi	2859	2741	
4	HRVY	Nil	Nil	

Source: DAD (Agril), Tandu

Table No. 3.8



CHAPTER 4 :: ANIMAL HUSBANDRY AND VETERINARY

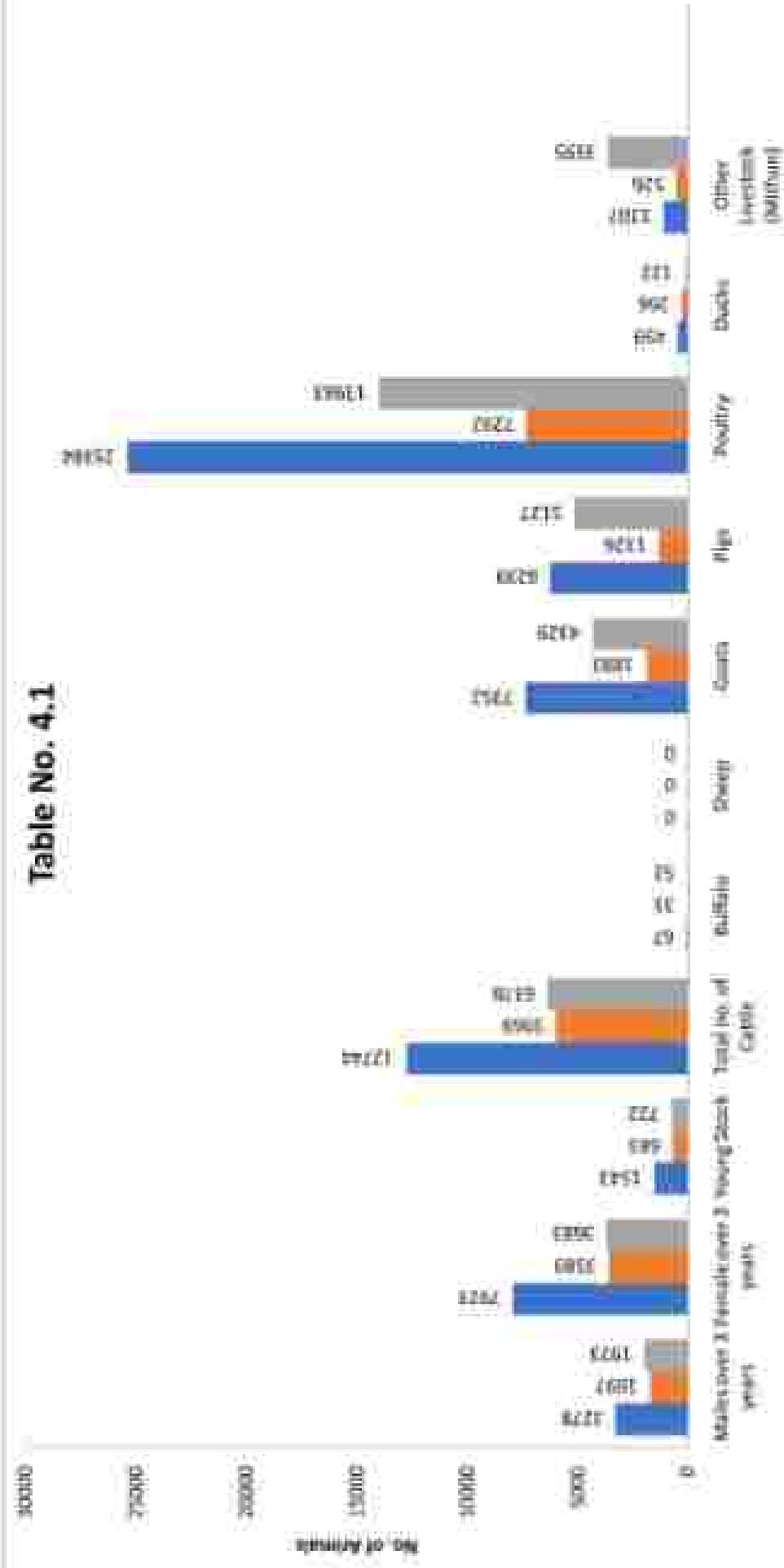
ANIMAL HUSBANDRY & VETERINARY LIVESTOCK AND POULTRY DURING THE YEAR 2022-23

Table No. 4.1

Sl No.	Name of Circle	Males over 3 years	Females over 3 years	Young Stock	Total no. of Cattle	Buffaloes	Sheep	Goats	Pigs	Poultry	Ducks	Other Livestock (Mithun)	Total	Remarks
1	Teta	3	4	5	6	7	0	9	10	11	12	13	14	15
1	Teta	3270	7923	1543	12744	67	0	7352	6239	25304	459	1107	40600	
2	Sampura	1697	3509	683	5969	33	0	1081	1326	7292	266	526	11326	
3	Wahin	1971	3683	722	6376	52	0	4329	5127	13983	122	3595	27208	
	Total	6948	15195	2948	25091	152	0	13564	12692	46659	847	5228	79142	

Source: DAHV & DPO, Teta.

Table No. 4.1



INFRASTRUCTURE FACILITIES IN ANIMAL HUSBANDRY IN LOHIT DISTRICT AS ON 2022-23

Table No. 4.2

Sl. No.	Name of Circle	Veterinary Hospital	Veterinary Dispensary	Veterinary Aid Centre	Cattle upgrading Centre	District Diagnostic Laboratory	Sheep & Wool Extension Centre	Cattle Breeding Farms	Goat Farms	Poultry Breeding Farms	Pigs Breeding Farms
1	2	3	4	5	6	7	8	9	10	11	12
1	Tera	1	1	1	4	1	0	0	1	1	1
2	Simpura	0	2	1	0	0	0	0	0	0	0
3	Walra	0	1	1	1	0	0	0	0	0	0
	Total	1	4	3	5	1	0	0	1	1	1

Source: DAHV & DDO, Tera.

WORKS DONE IN VETERINARY INSTITUTIONS IN LOHIT DISTRICT DURING THE YEAR 2022-23

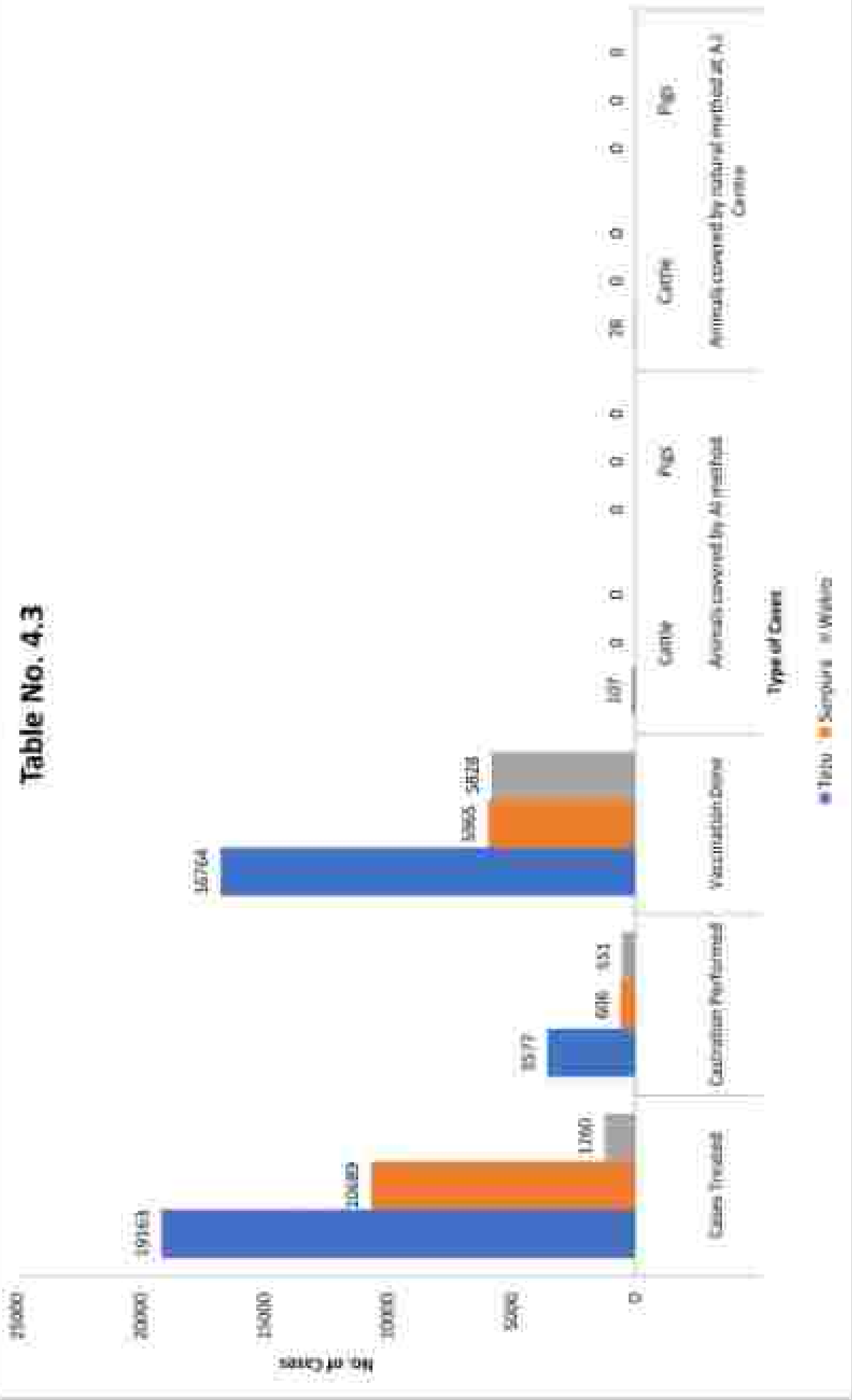
Table No. 4.3

(In Numbers)

Sl. No.	Name of Circle	Cases Treated	Castrations Performed	Vaccination Done	Animals covered by AI method		Animals covered by natural method at A.I Centre		Remark
					Cattle	Pigs	Cattle	Pigs	
1	2	3	4	5	6	7	8	9	
1	Total	19163	3577	16764	107	0	28	0	
2	Sunpur	10689	606	5965	0	0	0	0	
3	Wairo	1260	55	5820	0	0	0	0	
	Total	31112	4734	28557	107	0	28	0	

Source: DAHY & DDD, Tean.

Table No. 4.3



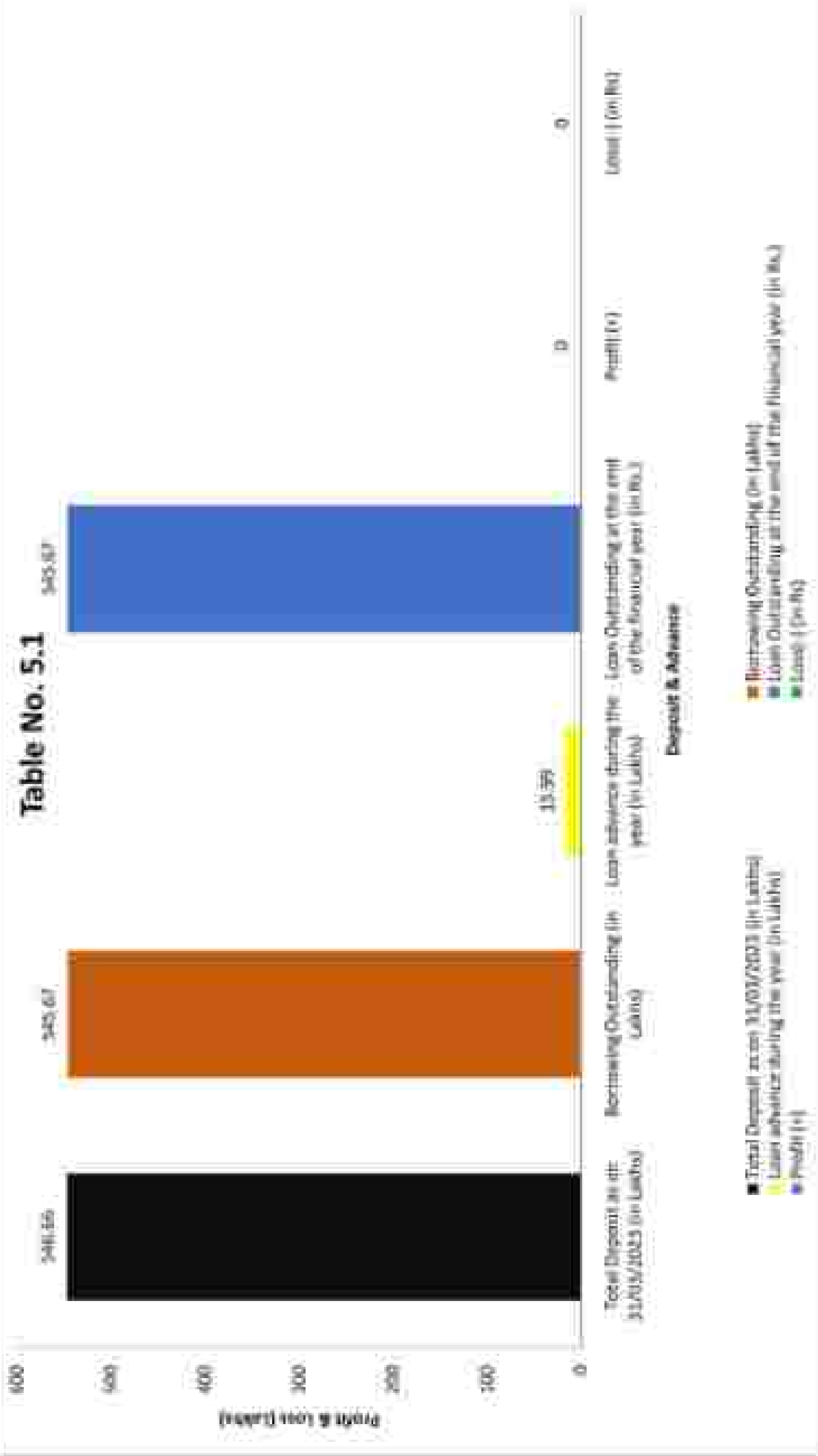
CHAPTER 5 : BANKING SERVICE AND CO-OPERATIVE SOCIETIES

CO-OPERATIVE APEX BANK AND THE THRIFT & CREDIT SOCIETIES IN LOHIT DISTRICT DURING THE FINANCIAL YEAR 2022-23

Table No. 5.1								
Sl. No.	Name of Bank/Thrift & Credit Societies	Total Deposit as on 31/03/2023 (in Lakhs)	Borrowing Outstanding (in Lakhs)	Loan advance during the year (in Lakhs)	Loan Outstanding at the end of the financial year (in Rs.)	Profit (+)	Loss(-) (in Rs)	Remarks
1	2	3	4	5	6	7	8	9
1	State Co-operative Apex Bank Ltd., Tezu.	546.66	545.67	15.99	545.67	-	36.45	

Source: Apex Bank, Tezu.

Table No. 5.1



CO-OPERATIVE WORKING OF DIFFERENT CO-OPERATIVE SOCIETIES IN LAHIT DISTRICT DURING THE YEAR 2022-23

Table No. 5.2

											(In Lakhs)
Sl. No	Name of the Co-operative Societies	Date of Registration	No. of Members	Working Capital	Paid up Share Capital	Own Fund	Annual Turnover	Profit (-)	Loss (-)	Remarks	
1	Tanda Lamp Ltd. Tezu.	17-11-1975	176	116.88	11.87	16.72	17.63	01.06	-	Based on 2021-22 Audit Report.	
2	Lohit-COS Ltd. Tezu.	21-01-1958	553	182.82	12.18	75.89	238.01	16.53	-	Based on 2021-22 Audit Report.	
3	Taraini MPSC Ltd. Tezu.	26-07-1974	603	67.48	01.06	01.07	94.86	-	04.96	Based on 2020-21 Audit Report.	
4	Mudangrove MPSC Ltd. Yeuding. Sushpa.	27-11-1986	111	09.85	06.85	05.76	15.01	0.16	-	Based on 2017-18 Audit Report.	
5	Mahaling Valley MPSC Ltd. Wabha.	29-07-1995	107	0.31	0.55	0.77	04.55	0.00	-	Based on 2017-18 Audit Report.	
6	Wabha MPSC Ltd. Mahli, Wabha.	24-10-2008	20	06.86	03.88	01.14	24.74	02.45	-	Based on 2016-17 Audit Report.	

Source: Co-operative Societies, Tezu

CHAPTER 6 :: CLIMATE, IRRIGATION AND FLOOD CONTROL

MONTHLY RAINFALL IN LOHIT DISTRICT DURING THE YEAR 2022-23

Table No. 6.1

Sl.No.	Month	Total Rainfall in (mm) during the year 2022-23
1	January	73.10
2	February	0.00
3	March	130.00
4	April	1507.00
5	May	1492.00
6	June	1914.00
7	July	905.00
8	August	584.00
9	September	590.00
10	October	673.00
11	November	0.00
12	December	7.20

Source: WRD, Tum.

NET AREA IRRIGATED BY SOURCE UNDER IRRIGATION AND FLOOD CONTROL DIVISION (WRD) IN LOHIT DISTRICT DURING THE YEAR 2022-23

Table No. 6.2

Sl No.	Name of Circle	Net Area Irrigated by Source							Construction of Irrigation			Remarks
		Govt. Canals	Private Canals	Tubewells	Tank	Other Sources	Total	No. Constructed	Length (in Km)	Total Area Irrigated		
1	2	3	4	5	6	7	8	9	10	11	12	
1	Tenu Circle	5	5	5	5	5	5	5	5	5		
2	Banpara Circle	5	5	5	5	5	5	5	5	5		

Source: WRD, Tenu

CHAPTER 7 :: CONSTRUCTION

LENGTH OF ROAD CONSTRUCTED BY AGENCIES IN LOHIT DISTRICT DURING THE YEAR 2022-23

Table No. 7.1

Sl No.	Agent/Name of Schemes	Surfaced			Unsurfaced			Total Road Constructed (in KM)	Remarks
		Black Topped/ C.C Road (in KM)	Maculint Road (in KM)	Fair Weather Road (in KM)	Loop Abble Road (in KM)				
1	2	7	4	5	6	7			
1	C/o New Sampura road to Old Sampura	1.244	-	-	-	-	1.244	Total road constructed during the year 2022-23 has been shown.	
2	C/o village link road in old Sampura in Lohit	2.93	-	-	-	-	2.93		
3	C/o road from main road in Balijam river (1.50 Km)	-	1.500	-	-	-	1.50		
4	C/o approach road in Tezu Township with interchanging power bridges in Lohit District	0.095	-	-	-	-	0.095		
5	C/o C.C. pavement road near katha wood	0.250	-	-	-	-	0.250		
6	Upgradation of Tezu Sampura road	15.865	-	-	-	-	15.865		
7	Improvement of District H.Q Township roads at Tezu.	0.60	0.41	-	-	-	0.91		
8	C/o C.C. road in Tezu Township	0.622	-	-	-	-	0.622		
	Total	22.01	9.910	0.000	0.00	0.00	31.916		

Source: PWD, Tezu.

EXPENDITURE ON ROAD CONSTRUCTION BY AGENCIES IN LOHIT DISTRICT DURING THE YEAR 2022-23

Table No. 7.2

(Rs. In Lakhs)

Sl No.	Agent/Name of Schemes	Surfaced				Unsurfaced		Total Expenditure	Remark
		Black Topped		Metalled	Fair Weather	Jeopardy Road			
		3	4						
1	2					6	7	8	
1	C/o village link road in old Sumpura in Lohit	58.11					58.11		
2	C/o road from main road in Balijan river (1.50 Km)		1.50				1.50		
3	C/o approach road in Tezu Township with interlocking paver blocks in Loit District	51.60					51.60		
4	C/o C.C. pavement road near Kathu wood	25.00					25.00		
5	Upgradation of Tezu Sumpura road	490.00					490.00		
6	Improvement of District H.Q. Township road at Tezu	190.00					190.00		
7	C/o C.C. road in Tezu Township	900.00					900.00		
	Total	1134.71	1.50	0.00	0.00	0.00	1136.21		

Source: PWD, Tezu

EXPENDITURE ON CONSTRUCTION/IMPROVEMENT/REPAIR/MAINTENANCE OF BUILDING IN LOHIT DISTRICT DURING THE YEAR 2022-23

Table No. 7.3

Sl No.	Particulars	Type of Building as in						Remarks
		BCC type Building (in Nos.)	SP Type Building (in No.)	OH Type Building (in Nos.)	Other Type Building (in Nos.)	Total Expenditure (in Lakhs)		
1	2	1	4	5	6	7	8	
1	Hostel building	1	-	-	-	75.00		
2	1.8)	1	-	-	-	45.00		
3	Men's Hostel with class room	1	-	-	-	50.00		
4	Residential buildings	-	8	-	-	19.00		
5	Circuit house & 1.8)	1	1	-	-	17.00		
6	MUMSipore cultural hall	-	1	-	-	10.00		
7	Indigenous & Heligaste center	1	-	-	-	10.00		
8	Meditation hall	1	-	-	-	50.00		
9	District Hospital building	1	-	-	-	1555.04		
10	Engineering College	1	-	-	-	585.00		
11	Socio Cultural Heritage Museum	1	-	-	-	150.00		
	Total	9	16	5	-	2588.04		

Source: PWD, Term.

CIRCLE WISE TOTAL LENGTH OF ROAD NETWORK IN LOHIT DISTRICT UNDER PWD TEZI DIVISION AS ON 2022-23.

Table No. 7-A

Sl No.	Name of Circles	Name of Schemes	KM in Length	Metalled	Non Metalled	Other HT/C.C	Remark
1	2	3	4	5	6	7	8
1	Sungaura	C/o New Sungaura road to Old Sungaura	1.244	-	-	1.244	
2	Sungaura	C/o village link road in old sungaura under Lohit District	2.93	-	-	2.93	
3	Sungaura	C/o road from main road to Ballian river	1.50	1.50	-	-	
4	Tezi H.Q.	C/o approach road in Tezi Township with interlocking paver block in Lohit District	0.495	-	-	0.495	
5	Tezi H.Q.	C/o C.C. pavement road near Katha wood factory, Tezi, Lohit District	0.25	-	-	0.25	
6	Tezi H.Q.	C/o C.C. road in Tezi Township	0.622	-	-	0.622	
7	Tezi H.Q.	Upgradation of Tezi Sungaura road	15.865	-	-	15.865	
8	Tezi H.Q.	Improvement of Disr H.Q Township roads at Tezi.	9.01	8.41	-	0.01	
Total			31.916	9.91	-	30.416	

Source: PWD, Tezi.

CHAPTER 8 :: EDUCATION

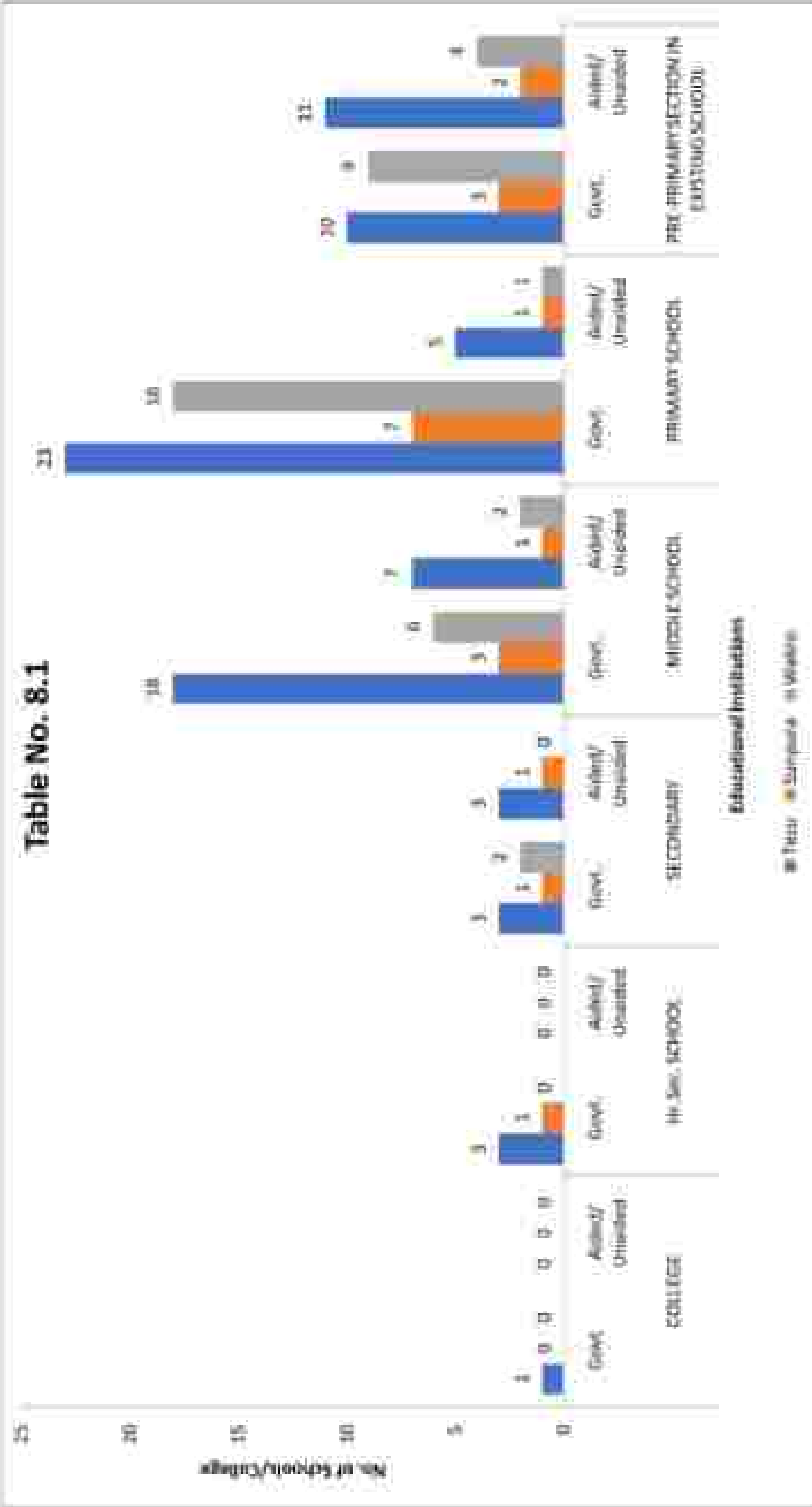
CLASSIFICATION OF EDUCATIONAL INSTITUTIONS IN LOHIT DISTRICT BY TYPES DURING THE YEAR 2022-23														
Table No. 8.1												(In Numbers)		
Sl. No.	Name of Circle	COLLEGE		Hi-Sec. SCHOOL		SECONDARY		MIDDLE SCHOOL		PRIMARY SCHOOL		PRE-PRIMARY SECTION IN COURSE SYSTEM		Remarks
		Govt.	Aided/Unaided	Govt.	Aided/Unaided	Govt.	Aided/Unaided	Govt.	Aided/Unaided	Govt.	Aided/Unaided	Govt.	Aided/Unaided	
1	2	3	4	5	6	7	8	9	10	11	12	13	14	15
1	Tezu	1	0	3	0	3	1	10	7	23	5	10	11	
2	Sonpuro	0	0	1	0	1	1	3	1	7	1	3	2	
3	Wahm	0	0	0	0	2	0	6	2	18	1	9	4	
	Total	1	0	4	0	6	4	27	10	48	7	22	17	

Source: DDSE, Tezu.

*Note :- Schools mentioned in the below are included in Govt. School.

- Kendra Vidyalaya Tezu (Pr. Sec. Level)
- Central School for Tibetan (Pr. - Govt)

Table No. 8.1



Above Chart shows that in Tehsil District there is highest distribution of Primary school followed by Middle school, Pre-Primary section in Existing School, Secondary school, H. Secondary School and College.

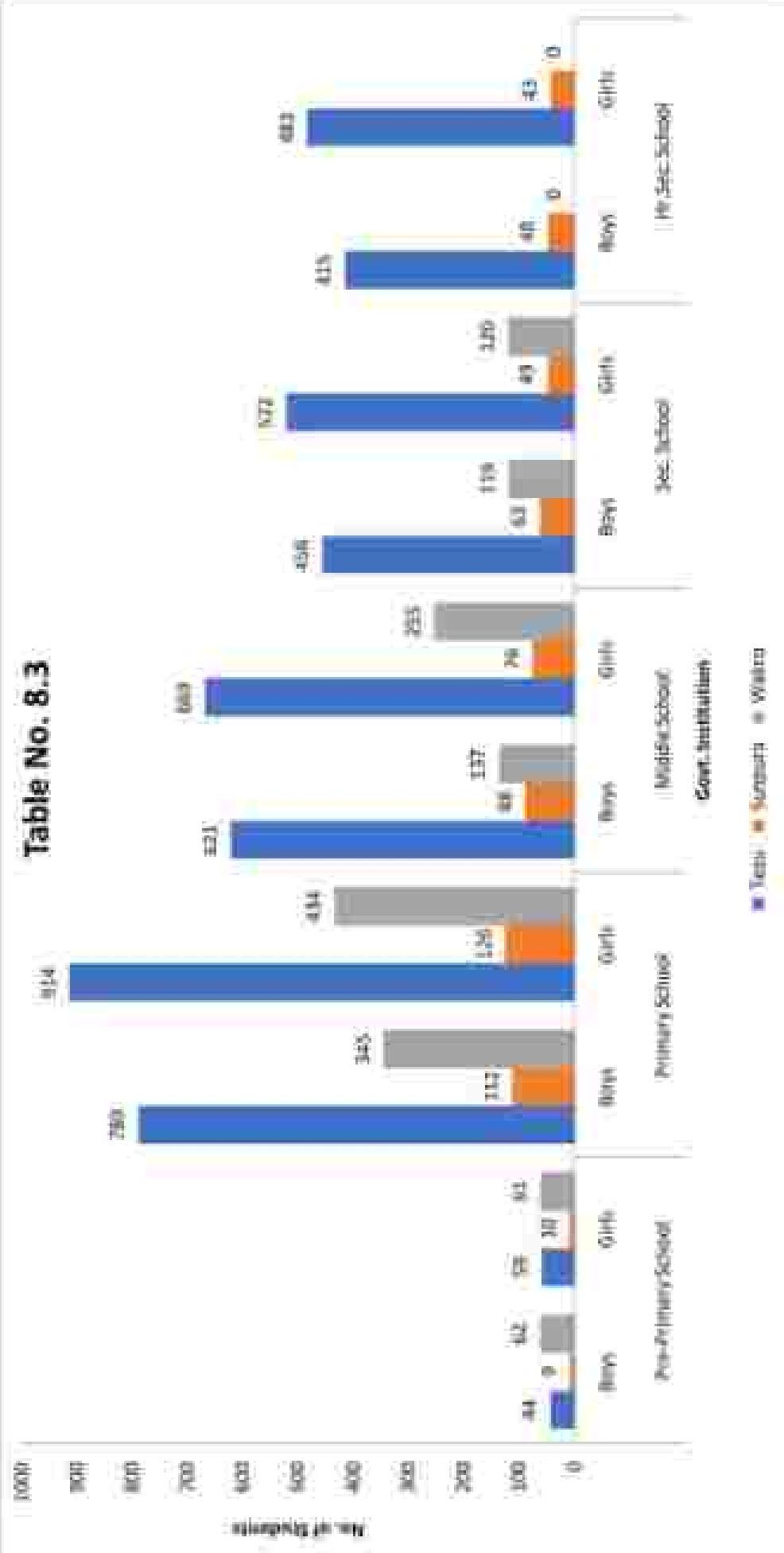
EXPENDITURE INCURRED ON EDUCATIONAL INSTITUTION BY TYPE IN LOHIT DISTRICT DURING THE FINANCIAL YEAR 2022-23.											
Table No. B.2.										(Ru.Ba. /-)	
Financial Year	H.S. School	Secondary School	Matayr School	Primary School	Pre-Primary School	Teacher Training	Adult Education	Total Direct Expenditure	Total Indirect Expenditure	Total Expenditure	Remarks
1	2	3	4	5	6	7	8	9	10	11	12
2022-23	1,95,000.00	6,37,000.00	0,00,000.00	4,25,000.00	1,00,040.00	21,000.00	0.00	32,37,640.00	0.00	32,37,640.00	

Source: DDSE, Tezu.

CIRCLE WISE AND INSTITUTION WISE NUMBER OF STUDENTS OF GOVT. SCHOOL IN LOHIT DISTRICT DURING THE ACADEMIC SESSION 2022-23															
Table No. B.3															
Sl. No.	Name of Circle	Pre-Primary School		Primary School		Middle School		Sec. School		Hr. Sec. School		Total		Remark	
		Boys	Girls	Boys	Girls	Boys	Girls	Boys	Girls	Boys	Girls	Boys	Girls		Total
1	2	3	4	5	6	7	8	9	10	11	12	13	14	15	16
1	Tezu	44	59	789	914	621	609	456	522	415	483	2325	2647	4972	
2	Sonpora	9	10	112	120	88	76	63	49	40	43	320	304	624	
3	Wakro	62	61	165	434	137	255	119	120	0	0	663	870	1533	
Total		115	130	1246	1474	846	1000	630	691	463	525	3308	3821	7129	

Source: DDSE, Tezu.

Table No. 8.3



Above Chart depicts that among all the circles Tana Circle has the highest enrolment of students followed by Waikro and Sumpura Circle. It also shows that enrolment of girl students are more in various government educational institutions than the boys in Lohit district.

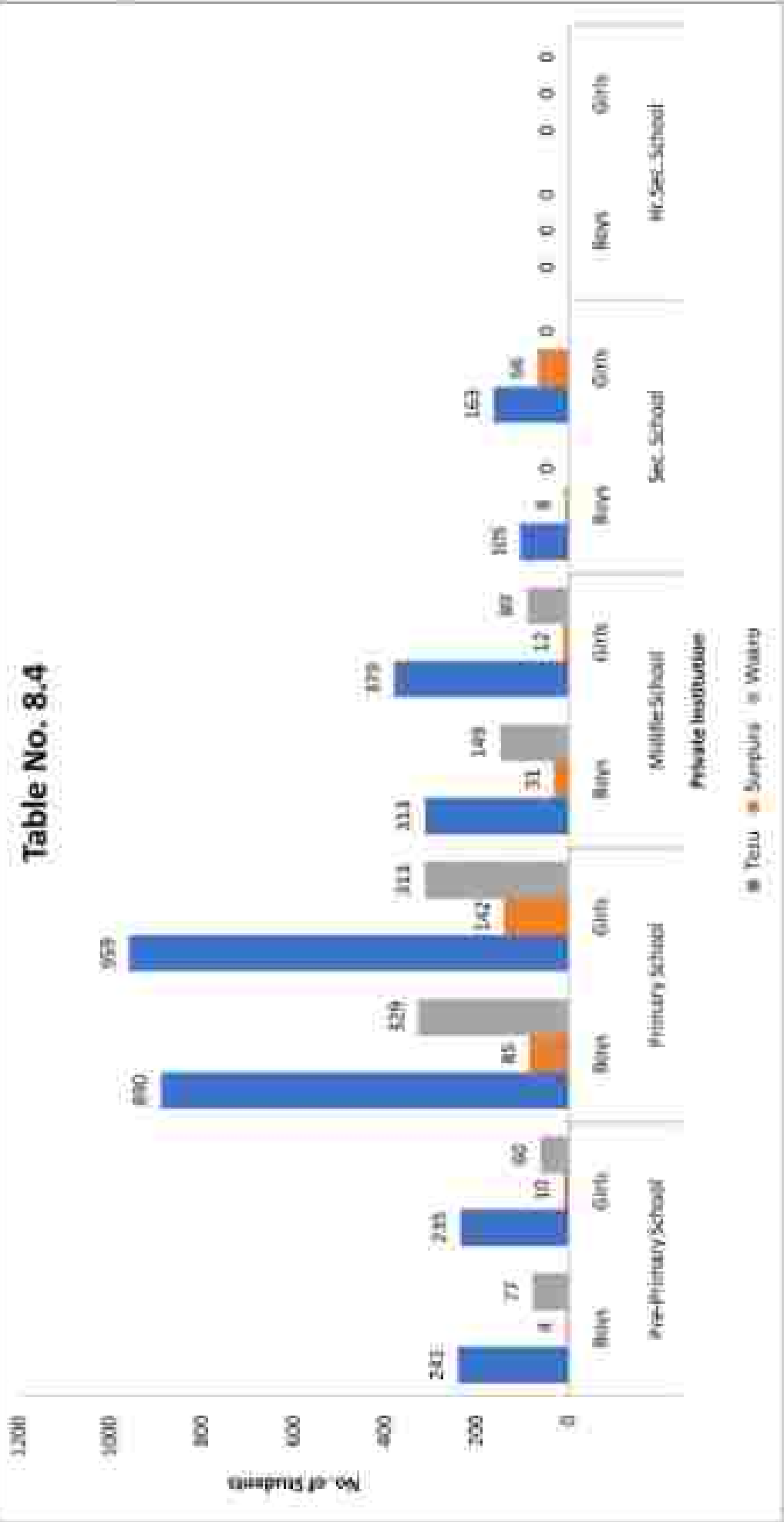
CIRCLE WISE AND INSTITUTION WISE NUMBER OF STUDENTS OF PRIVATE SCHOOL IN LIGHT DISTRICT DURING THE ACADEMIC SESSION 2022-23

Table B.4

Sl. No.	Name of Circle	Pre-Primary School		Primary School		Middle School		Sec. School		Hr.Sec. School		Total			Remark
		Boys	Girls	Boys	Girls	Boys	Girls	Boys	Girls	Boys	Girls	Boys	Girls	Total	
1	2	3	4	5	6	7	8	9	10	11	12	13	14	15	16
1	Tezu	241	235	890	959	313	379	105	163	0	0	1549	1736	3285	
2	Sonpura	4	10	165	142	31	12	8	66	0	0	128	230	358	
3	Wado	77	60	329	313	149	89	0	0	0	0	555	462	1017	
	Total	322	365	1304	1414	493	480	113	229	0	0	2232	2428	4660	

Source: DDSE, Tezu

Table No. 8.4



Above Chart indicates that large numbers of students are mostly enrolled in private educational institutions of Tezu Circle followed by Wairo and Sarpura. Further, it also shows that enrolment of girl students is higher than the boys in private educational institutions of Tezu district.

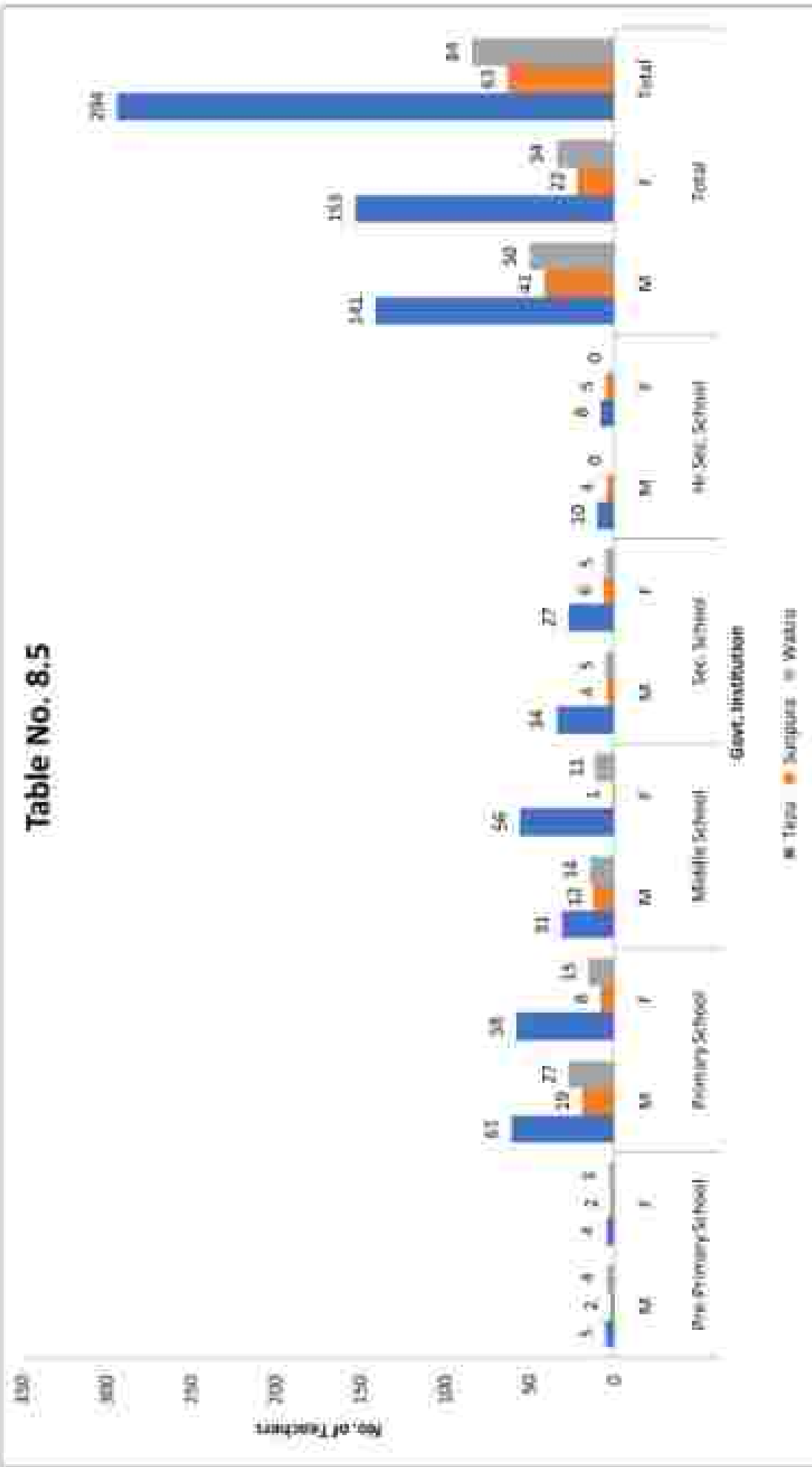
NUMBER OF TEACHING STAFF OF GOVT. SCHOOLS BY SEX (CIRCLE WISE AND INSTITUTION WISE) IN LOHIT DISTRICT DURING THE ACADEMIC SESSION 2022-23.

Table No. 8.5

Sl.No	Name of Block	Pre-Primary School		Primary School		Middle School		Sec. School		Hr.Sec. School		Total		Remark	
		M	F	M	F	M	F	M	F	M	F	M	F		Total
1	2	3	4	5	6	7	8	9	10	11	12	13	14	15	16
1	Tenu	5	4	61	58	31	56	34	27	10	6	141	153	294	
2	Sunpura	2	2	19	8	12	1	4	6	4	5	41	22	63	
3	Wakro	4	3	27	15	14	11	5	5	0	0	50	34	84	
Total		11	9	107	81	57	60	43	38	14	13	232	209	441	

Source: DISE, Tezu.

Table No. 8.5



Above chart indicates that highest number of Teachers in government educational institutions are available in Primary School followed by Middle School, Secondary School and Higher Secondary School.


NUMBER OF TEACHING STAFF OF PRIVATE SCHOOL BY SEX (CIRCLE WISE AND INSTITUTION WISE) IN LOHRY DISTRICT DURING THE ACADEMIC SESSION 2022-23

Table No. 8.6

Sl.No	Name of Circle	Pre-Primary School		Primary School		Middle School		Sec. School		Hi.Sec. School		Total		Remark
		M	F	M	F	M	F	M	F	M	F	M	F	
1	2	3	4	5	6	7	8	9	10	11	12	13	14	15
1	Teau	1	6	11	99	14	37	7	4	0	0	33	146	179
2	Sompura	1	0	0	3	3	0	5	4	0	0	9	23	32
3	Wahro	0	5	8	15	11	13	0	0	0	0	15	33	48
Total		2	19	15	117	20	50	12	8	0	0	57	202	259

Source: DISE, Teau.

Table No. 8.6



TEACHER PUPIL RATIO OF GOVT. SCHOOL IN CIRCLE WISE & INSTITUTION WISE BY STAGE IN LOHIT DISTRICT DURING THE ACADEMIC SESSION 2022-23.

Table No. B.7

Sl. No.	Name of Circle	Primary Class	Middle Class	Secondary Class	Higher Secondary	Remarks
1.	2.	3	4	5	6	7
1	Terau	14:1	15:1	16:1	50:1	
2	Sumpura	9:1	13:1	11:1	10:1	
3	Walam	19:1	16:1	24:1	0	
	Total	14:1	15:1	16:1	37:1	

Source: DDSE, Tezu.

TEACHER PUPIL RATIO OF PRIVATE SCHOOL IN CIRCLE WISE & INSTITUTION WISE BY STAGE IN LOHIT DISTRICT DURING THE ACADEMIC SESSION 2022-23.

Table No. B.8

Sl. No.	Name of Circle	Primary Class	Middle Class	Secondary Class	Higher Secondary	Remarks
1	2	1	4	5	6	7
1	Terau	17:1	14:1	24:1	0	
2	Sumpura	76:1	13:1	0:1	0	
3	Walam	34:1	10:1	0	0	
	Total	21:1	12:1	31:1	0	

Source: DDSE, Tezu.

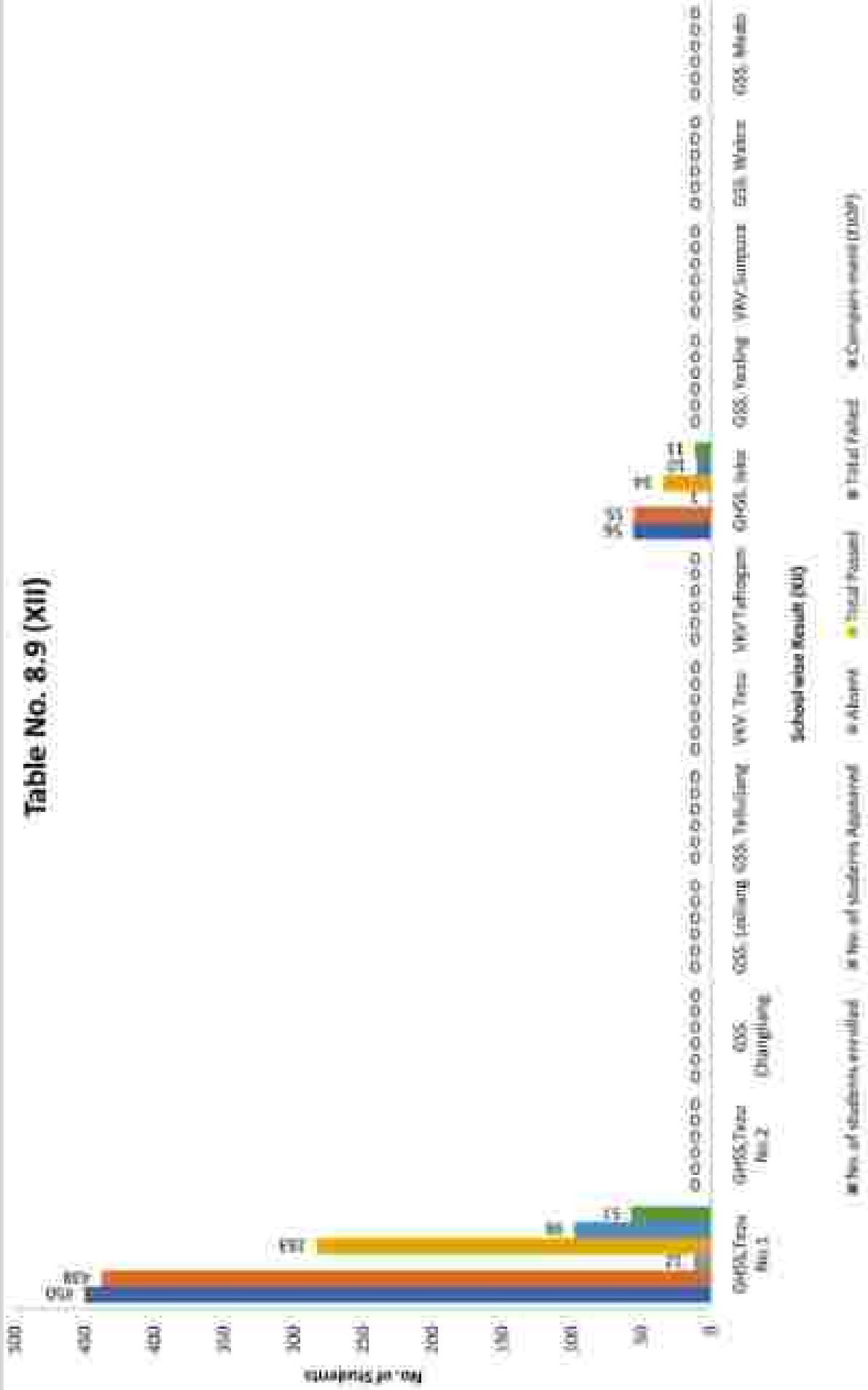
RESULTS OF CBSE/AISSE EXAMINATION OF GOVERNMENT/PRIVATE INSTITUTIONS OF LOHIT DISTRICT FOR ACADEMIC SESSION 2022-23

Table No. 0.9

Sl. No.	Name of School	CBSE for Class-X						CBSE for Class-XI							
		No. of students enrolled	No. of students Appeared	Absent	Total Passed	Total Failed	Completion (RTP)	Remark	No. of students enrolled	No. of students Appeared	Absent	Total Passed	Total Failed	Completion (RTP)	Remark
1	1	3	3	5	6	7	0	0	10	11	12	11	14	15	16
1	GHS, Tera No.1	112	109	3	30	33	41		450	430	12	207	90	57	
2	GHS, Tera No.2	188	175	9	63	10	94		11						
3	GSS, Champang	30	27	3	7	0	12		6						
4	GSS, Lohang	46	46	0	10	22	14		1						
5	GSS, Tehrang	118	114	4	64	16	68		1						
6	VKV, Tera	29	29	0	28	0	0		1						
7	VKV, Zampam	68	68	0	68	0	0		1						
8	GHS, Jha	29	29	0	13	2	14		56	55	1	34	10	11	
9	GSS, Yading	31	21	0	0	13	8		1						
10	VKV, Sulpura	36	30	0	25	0	1		1						
11	GSS, Waha	42	41	1	0	0	23		1						
12	GSS, Meha	69	59	0	10	30	21		1						
	Total	774	754	20	330	135	200		506	493	13	317	100	60	

Source: HSE, Tera

Table No. 8.9 (XII)



CHAPTER 9 :: ELECTORAL STATISTICS

NAME OF POLLING STATION WITH DISTANCE IN KMS (APPROX) AS ON 2022-23.

Table No.9.1

Name of Constituency	Name of District	Name of Circle	Name of Polling Station	HOW TO REACH FROM		Time to reach from District/Circle HQ to Polling Station
				Dist. HQ to Circle	Circle HQ to Polling Station	
44-Tera	Lohit	Tera	1-Temporary structure Sishuap Village,Seohang	By Road/75 Km	By Road/75 Km	1 Hour
44-Tera	Lohit	Tera	2-Govt Upper Middle School, Drowy	By Road/15 Km	By Road/15 Km	Half and Hours
44-Tera	Lohit	Tera	3-Govt. Middle School, Tadragan Villages, Tadragan	By Road/12 Km	By Road/12 Km	Half and Hours
44-Tera	Lohit	Tera	4-Govt Secondary School, Changling village, Changling	By Road/10 Km	By Road/10 Km	Half and Hours
44-Tera	Lohit	Tera	5-Govt Upper Primary school, Parwaling village, Parwaling	By Road/10 Km	By Road/10 Km	Half and Hours
44-Tera	Lohit	Tera	6-Govt. Middle School, Kharafang village, Kharafang	By Road/7 Km	By Road/7 Km	15 Mins.
44-Tera	Lohit	Tera	7-Govt. Higher Sec School, Tera Block-I, Tera Township Block-I	By Road/1 Km	By Road/1 Km	10 Mins.
44-Tera	Lohit	Tera	8-Govt. Middle School, Tera Block-II, Tera Township Block-II	By Road/1 Km	By Road/1 Km	10 Mins.
44-Tera	Lohit	Tera	9-Govt. Primary School, Tera Block-III, Tera Township Block-III	By Road/1 Km	By Road/1 Km	10 Mins.
44-Tera	Lohit	Tera	10-Govt Middle School TCM, Tera Block-IV (East Wing), Tera Township Block-IV	By Road/1 Km	By Road/1 Km	10 Mins.
44-Tera	Lohit	Tera	11-Govt Middle School TCM, (West Wing) Tera Township Block-IV	By Road/1 Km	By Road/1 Km	10 Mins.
44-Tera	Lohit	Tera	12-Govt Pre School, ALC, Line Block-VII, ALC Line	By Road/1 Km	By Road/1 Km	10 Mins.
44-Tera	Lohit	Tera	13-Govt. Middle School West, Tera Block-V, Tera Township Block-V	By Road/1 Km	By Road/1 Km	10 Mins.
44-Tera	Lohit	Tera	14-Sshankar School, Tera blocks-VI (East Wing), Tera Township Block-VI	By Road/1 Km	By Road/1 Km	10 Mins.
44-Tera	Lohit	Tera	15-Govt. Higher Secondary School, Tera Block-VI (Tandapan)	By Road/1 Km	By Road/1 Km	10 Mins.
44-Tera	Lohit	Tera	16-DIC Office, Tera, Dist. Hq Block-VII, Tera Township Block-VII	By Road/1 Km	By Road/1 Km	10 Mins.
44-Tera	Lohit	Tera	17-Govt. Primary School DIC Colony, Tera, Dist. Hq Block-VII, Tera Township Block-VII	By Road/1 Km	By Road/1 Km	10 Mins.

NAME OF POLLING STATION WITH DISTANCE IN KMS (APPROX) AS ON 2022-23.

Table No.0.1

Name of Constituency	Name of District	Name of Circle	Name of Polling Station	How to Reach From		Time to reach from District/ Circle HQ to Polling Station
				Dist. HQ to Circle	Circle HQ. to Polling Station	
44-Taru	Lehit	Taru	10-Govt. Sec. School, Tullurung Village, Tullurung(Old & New).	By Road/75 Km	By Road/75 km	30 Minutes
44-Taru	Lehit	Taru	19-Temporary Structure, Subalhang Village, Subalhang.	By Road/25 Km	By Road/25 Km	50 Minutes
44-Taru	Lehit	Taru	20-Govt. Secondary School, Lehitung Village, Lehitung.	By Road/15 Km	By Road/15 Km	20 Minutes
44-Taru	Lehit	Taru	21-Govt. Middle School, Lohapur.	By Road/13 Km	By Road/13 Km	45 Minutes
44-Taru	Lehit	Taru	22-Govt. Middle School, Panshang Village, Panshang.	By Road/30 Km	By Road/30 Km	25 Minutes
44-Taru	Lehit	Taru	23-Govt. Middle School, Sanghar Village, Sanghar(12 Min).	By Road/13 Km	By Road/13 Km	45 Minutes
44-Taru	Lehit	Taru	24-Govt. Prg. School, New Danghar Village, New Danghar.	By Road/30 Km	By Road/30 Km	17 Minutes
44-Taru	Lehit	Taru	25-Govt. Middle School, Gahar Gaur Village, 20th Mile.	By Road/20 Km	By Road/20 Km	25 Minutes
44-Taru	Lehit	Sampura	26-Govt. Middle School, Bhelurung Village, Bhelurung.	By Road/20 Km	By Road/20 Km	1 Hour
44-Taru	Lehit	Sampura	27-Govt. Prg. School, Keshlam Village, Keshlam.	By Road/40 Km	By Road/40 Km	30 Min (Approx)
44-Taru	Lehit	Sampura	28-Govt. Middle School, Haruhaha Village, Haruhaha.	By Road/25 Km	By Road/25 Km	45 Minutes
44-Taru	Lehit	Sampura	29-Govt. Sec. School, Yeohang Village, Yeohang.	By Road/30 Km	By Road/30 Km	30 Minutes
44-Taru	Lehit	Sampura	30-Community Hall, Chaulung Village, Chaulung (2nd Mile).	By Road/23 Km	By Road/23 Km	45 Min (Approx)
44-Taru	Lehit	Sampura	31-Govt. High Sec. School, Inko Village, Inko.	By road/32 Km	By Road/32 Km	1 Hour
44-Taru	Lehit	Sampura	32-Govt. Middle School, Old Sampura Village, Sampura.	By Road/15 Km	By Road/15 Km	1 Hour
44-Taru	Lehit	Taru	33-Govt. Middle School, Melakhang Village, Melakhang.	By Road/3 Km	By Road/3 Km	20 Minutes
44-Taru	Lehit	Sampura	34-Govt. Primary School, New Haruhaha Village, Poya.	By Road/35 Km	By Road/35 Km	45 Minutes
44-Taru	Lehit	Taru	35-Govt. Primary School, Thangam Village, Thangam.	By Road/20 Km	By Road/20 Km	30 Minutes

Source: ERO, Tezu.

LIST OF POLLING STATION WITH ELECTORS AS ON 2022-23

Table No. 9.2

Sl. No.	Locality of Polling Station	Building in Which it will be located	Polling Areas	Electors During		
				Male	Female	Total
1	Stotang	1- Temporary Structure, Stotang Village, Stotang.	20 Sqm.	17	14	31
2	Dinow	2-Govt. Upper Middle School, Dinow.	20 Sqm.	60	58	118
3	Tafragam/Duramallah	7-Govt. Middle School, Tafragam Village, Tafragam.	20 Sqm.	451	499	950
4	Chunglang	4-Govt. Secondary-Schools, Chunglang Village, Chunglang.	20 Sqm.	193	220	413
5	Dumalang	5-Govt. Primary School, Dumalang Village, Dumalang.	20 Sqm.	90	105	195
6	Khorallang/Panbari	6-Govt. Middle School, Khorallang Village, Khorallang.	20 Sqm.	216	222	438
7	Tezu Township Block-II	7-Govt. Higher-Sec. School, Tezu Block-I, Tezu Township Block-I.	20 Sqm.	509	701	930
8	Tezu Township Block-III	8-Govt. Middle School, Tezu Block-III, Tezu Township Block-III.	20 Sqm.	256	279	535
9	Tezu Township Block-III	9-Govt. Primary School R.W.D Colony, Tezu Block-III, Tezu Township Block-III.	20 Sqm.	468	446	914
10	Tezu Township Block-IV	10-Govt. Middle School TCM, Tezu Block-IV (East Wing), Tezu Township Block-IV.	20 Sqm.	386	302	682
11	Tezu Township Block-IV	11-Govt. Middle School TCM, (West Wing) Tezu Block-IV.	20 Sqm.	533	383	816
12	Tezu Township Block-VIII	12-Govt. Priy School, ALC Linn Block-VIII, ALC Linn.	20 Sqm.	474	434	908
13	Tezu Township Block-V	13-Govt. Middle School West, Tezu Block-V, Tezu Township Block-V.	20 Sqm.	399	466	865
14	Tezu Township Block-VI	14-Bhishambharan School, Tezu Block-VI (East Wing), Tezu Township Block-VI.	20 Sqm.	571	510	1081
15	Tezu Township Block-VI	15-Govt. High Sec. School, Tezu Block-VI, Tezu Township Block-VI.	20 Sqm.	360	559	1110
16	Tezu Township Block-VI	16-PUC Office, Tezu, Dist Hq Block-VI, Tezu Township Block-VI.	20 Sqm.	467	430	897
17	Tezu Township Block-VII	17-Govt. Primary School PUC Colony, Tezu, Dist Hq Block-VII, Tezu Township Block-VII.	20 Sqm.	342	529	1001
18	Teflaling (Old & New)	18-Govt. Sec. School, Teflaling Village (Old & New).	20 Sqm.	432	476	908

LIST OF POLLING STATION WITH ELECTORS AS ON 2022-23.

Table No.9-2.

SL.No.	Locality of Polling Station	Building in Which it will be Located	Polling Areas	Electors During		
				Male	Female	Total
19	Sobhalang	19-Temporary Structure, Sobhalang Village, Sobhalang.	20 Sqm.	21	20	41
20	Lodhang	20-Govt. Secondary School, Lodhang Village, Lodhang.	20 Sqm.	404	431	835
21	Lohaspur	21-Govt. Middle School, Lohaspur.	20 Sqm.	152	169	321
22	Pondhang	22-Govt. Middle School, Pomliang (Lodhang Block-I & II).	20 Sqm.	317	362	679
23	Danglat (32th Mile)	23-Govt. Middle School, Danglat Village, Danglat (32th Mile).	20 Sqm.	211	200	411
24	New Danglat	24-Govt. Pvy School, New Danglat Village, New Danglat.	20 Sqm.	257	239	496
25	20th Mile	25-Govt. Middle School, Gohungam Village, 20th Mile.	20 Sqm.	179	220	499
26	Bhokhang	26-Govt. Middle School, Bhokhang Village, Bhokhang.	20 Sqm.	196	194	390
27	Bedagam	27-Govt. Pvy. School, Bedagam Village, Bedagam.	20 Sqm.	29	28	57
28	Hatiduba	28-Govt. Middle School, Hatiduba Village, Hatiduba.	20 Sqm.	96	92	188
29	Yealiang	29-Govt. Sec. School, Yealiang Village, Yealiang.	20 Sqm.	302	330	640
30	Chaliang (20th Mile)	30-Community Hall, Chaliang Village, Chaliang (20th Mile).	20 Sqm.	139	142	281
31	Jeko	31-Govt. Sec. School, Jeko Village, Jeko.	20 Sqm.	138	117	255
32	Sarpura	32-Govt. Middle School, Old Sarpura Village, Sarpura.	20 Sqm.	192	164	356
33	Mekaliang	33-Govt. Middle School, Mekaliang Village, Mekaliang.	20 Sqm.	211	292	503
34	New Hatiduba	34-Govt. Primary School, New Hatiduba Village, Pysa.	20 Sqm.	83	68	151
35	Tezgam	35-Govt. Primary School, Tezgam Village, Tezgam.	20 Sqm.	21	30	51

Source: ERD, Tezga.

LIST OF MP & MLA & TOTAL NUMBER OF ELECTORS UNDER 44- TEJU (ST) ASSEMBLY CONSTITUENCY.

Table No. 9.3

Sl. No.	Name of Constituency	Name of MP/MLA	Total No. of voters in the District			
			Male	Female	Total	
1	2	3	4	5	6	7
1	Parliamentary Constituency 2-Arunachal East Parliamentary Constituency	Shri. Tapir Gao, MP, 2-Arunachal East Parliamentary Constituency	177071	173573	351444	914
2	Legislative Assembly Constituency 44-Teju (ST) Assembly Constituency	Shri. Karikho Krl, MLA, 44-Teju (ST) Assembly Constituency	9581	9458	19039	35 Nos.

Source: ERO, Teju.

CHAPTER 10 :: ELECTRICITY AND POWER

HYDRO ELECTRIC PROJECTS UNDER DEPARTMENT OF HYDRO POWER DEVELOPMENT IN LOHIT DISTRICT DURING THE YEAR 2022-23.					
Table No. 10.1					
Sl. No.	Name and Place of Hydel Project	Installed capacity	Year of Commissioning	Distance from HQ	Remarks
1	Tafragam MHS at Tafragam Villages.	3X250 Kw	1984-85	8 Km (Approx)	Power evacuated to Tafragam Village and its Surrounding Villages.
2	Deorah Nallah MHS at Deorah Nallah Village	I) 2X100 Kw (Jyoti Make Vertical Turbine) II) 3X100 Kw (Cascade type Turbine).	1975-76	15 Km (Approx)	Power evacuated to Deorah Nallah Village, Labour Camp, Changiang, Durabang, New Durabang Village and Surrounding Areas. 3X100 Kw Cascade type turbine is out of order since 16/07/2017

Source: DHPD, Tezo.

INSTALLED PLANT CAPITAL AND ELECTRICITY GENERATED IN LOHIT DISTRICT DURING THE YEAR 2022-23

Table No. 10.2

Sl.No.	Installed Capacity (In KW)					Power Generated (In KW)				Remark
	Hydel		Thermal	DG.Set		Hydel	Thermal	DG.Set	Total	
	No.	KW		No.	KW					
1	2	2	4	3	6	0	9	10	11	11
1	6	750	NIL	3	1000	43438	0	0	43438	

Source: DOP, Tezu.

CONSUMPTION OF ELECTRICAL POWER BY USES IN LOHIT DISTRICT DURING THE YEAR 2022-23

Table No. 10.3

Sl No.	Domestic (Small Power Lighter Fans)	Commercial (Small Power Lighter Fans)	Industrial (Low Medium Volt)	Public Lighting (High Medium Volt (Street Light))	Public Water	Non Residential	Others	Total Consumption (KWH)	Remark
1	2	3	4	5	6	7	8	9	10
1	6702354	1000000	64300	140419	127600	200000	710214	1008222	

Source: DOP, Tezu.

NUMBER OF TOWN/VILLAGES ELECTRIFIED IN LOHIT DISTRICT DURING THE YEAR 2022-23

Table No. 10.4

Sl No.	Total No. of Town in District	Total No. of Villages in The District including Hamlets	Total No. of Town Electrified	Total No. Of Villages Electrified	Percentage of Electrified Villages to Total Villages	Remarks
1	2	3	4	5	6	7
1	1	63	1	62	100%	1 No. of Village de-populated

Source: DOP, Tezu.

CHAPTER 11 :: FISHERIES

CIRCLE WISE FISH POND/VILLAGE FISH POND IN LOHIT DISTRICT DURING THE YEAR 2022-23

Table No. 11.1

Sl No.	Name of Circle/ District	Govt. Fish Farm (In No.)	Fish Breeding Farm (in No)	People Fish Ponds (in Nos.)	Other Fish Ponds (in No.)	Areas under Paddy Fish Culture (in Hect)	Water Area Developed (in Hect)	Fingerling distributed during the Year (in No.)	Revenue Earned During the year (in Rs.)	Remark
1	2	3	4	5	6	7	8	9	10	11
1	Tezpur	1	Nil	130	-	Nil	45 Ha	38,000	12,00,110.00	
2	Sungpura	Nil	Nil	145	-	2 ha	11.25 Ha	4000		
3	Wairco	Nil	Nil	90	-	Nil	27 Ha	5000		

Source: DFPO, Tezpur.

FISH AND FISH SEED PRODUCTION IN LOHIT DISTRICT DURING THE YEAR 2022-23				
Table No. 11.2				
Sl. No.	Items	Unit	Total	Remarks
1	2	3	4	5
1	Table Fish	Tonne	207	
2	Fish Seed	NIL	NIL	

Source: DEDO, Tezu.

DEPARTMENT WISE AADHAAR SEEDED BENEFICIARIES OF LOHIT DISTRICT DURING THE YEAR 2022-23.				
Table No. 11.3				
Sl.No.	Name of Schemes (Central/States)	No. of Selected Beneficiaries	No. of Aadhaar Seeding Beneficiaries	Remarks
1	2	3	4	5
1	Pradhan Mantri Matsya Sampada Yojana (Central Scheme)	35	35	
2	Atmanirbar Matsya Sampada Yojana (State Scheme)	20	25	

Source: DEDO, Tezu.

CHAPTER 12 :: FOOD AND CIVIL SUPPLY

DISTRIBUTION OF FAIR PRICE SHOPS IN LOHIT DISTRICT AS ON 2022-23

Table No. 12.1

Sl. No.	Name of District	Name of Circle	Rural					Urban					Remark
			State Govt. CPO Co-operative	Co-operative	Others (Fair Price Shop, FPS)	Total	State Govt. CPO	Co-operative	Others (Private)	Total			
1	2	3	4	5	6	7	8	9	10	11	12		
1	Lohit	Tera	Nil	7	4	11	Nil	5	6	11			
2		Sampura	Nil	3	2	5	Nil	Nil	Nil	Nil			
3		Wairo	Nil	1	5	6	Nil	Nil	Nil	Nil			

Source: DF&CSO, Tera.

DISTRIBUTION OF KEROSENE/SK OIL FAIR PRICE SHOPS IN LOHIT DISTRICT DURING THE YEAR 2022-23.

Table No. 12.2

Sl. No.	Name of District	Name of Circle	Rural					Urban					Remark
			State Govt. CPO Co-operative	Co-operative	Others (Fair Price Shop, FPS)	Total	State Govt. CPO	Co-operative	Others (Fair Price Shop, FPS)	Total			
1	2	3	4	5	6	7	8	9	10	11	12		
1	Lohit	Tera	Nil	Nil	2100	2100	Nil	Nil	7500	7500	(2100) (Private Stock of Tera)		
2		Sampura	Nil	Nil	600	600	Nil	Nil	-	-	600 (Private stock under PAC, Sampura)		
3		Wairo	Nil	Nil	600	600	Nil	Nil	-	-	600 (Private stock under PAC, Wairo)		

Source: DF&CSO, Tera.

PROCUREMENT OF SELECTED COMMODITIES BY DIFFERENT AGENCIES IN LOHIT DISTRICT DURING THE YEAR 2022-23.

Table No. 12.3

Sl. No.	Name of Commodities	Procured by Different Agencies					Total (in Quibs)	Remark
		State Govt. (in Quibs.) for Lohit District.	FCI (in Quibs.)	Co-operative (in Quibs)	Other (in Quibs.)			
1	2	3	4	5	6	7	8	
1	GHM Rice (TO)	701.39 X 12= 8416.68	-	-	-	8416.68	From	
2	PHH Rice	1489.05 X 12= 17868.60	-	-	-	17868.60	FCI	
3	AAV Rice	644.35 X 12= 7732.20	-	-	-	7732.20	Tezu	

Source: DFACS0, Tezu

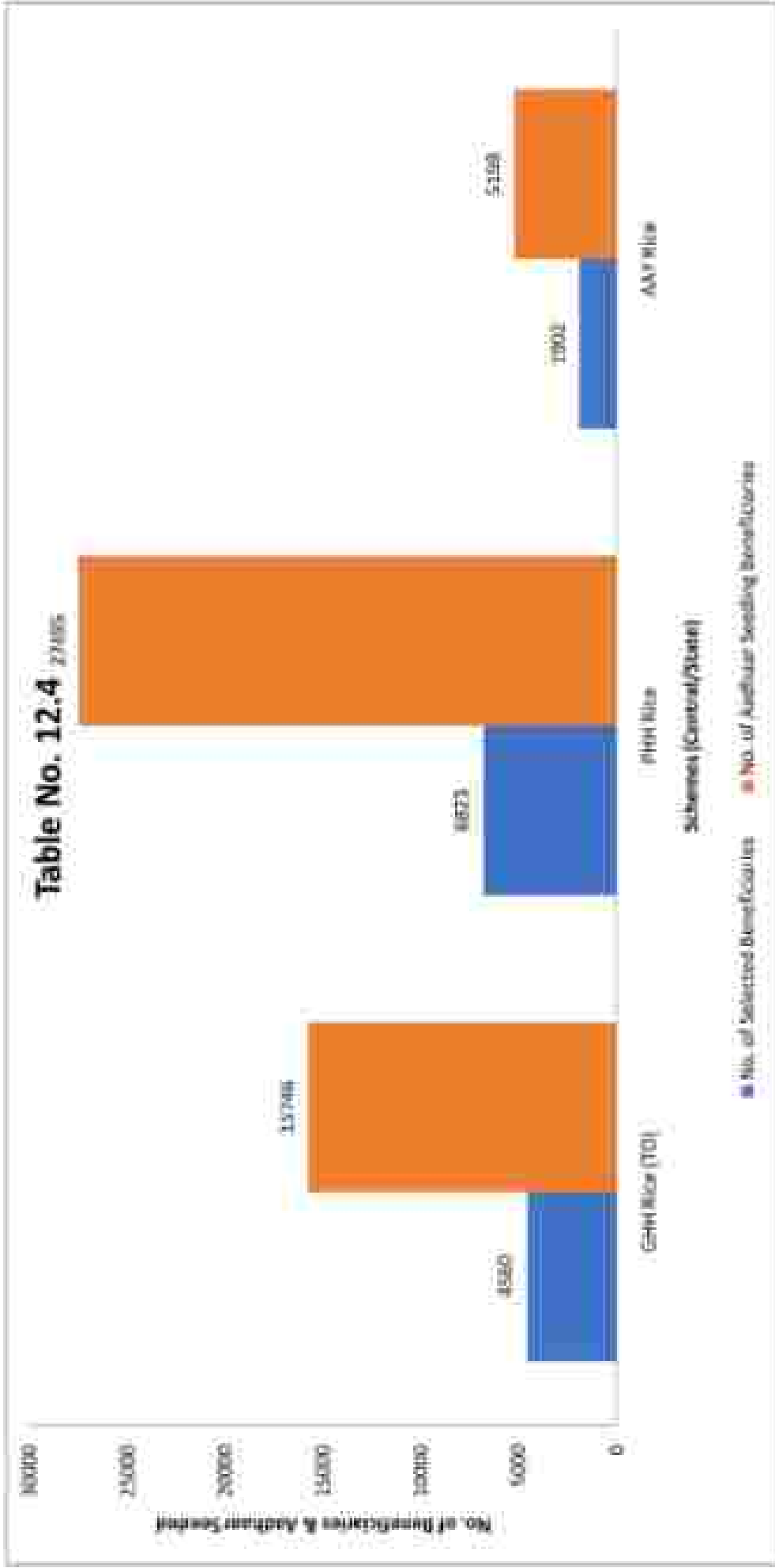
DEPARTMENT WISE AADHAAN SEEDED BENEFICIARIES OF LOHIT DISTRICT FOR THE YEAR 2022-23.

Table No. 12.4

Sl. No.	Name of Schemes (Central/State)	No. of Selected Beneficiaries	No. of Aadhhar Seeded Beneficiaries	Remarks
1	2	3	4	5
1	GHM Rice (TO)	4560	15746	
2	PHH Rice	6023	27495	
3	AAV Rice	1902	3198	

Source: DFACS0, Tezu

Table No. 12.4 2018-19



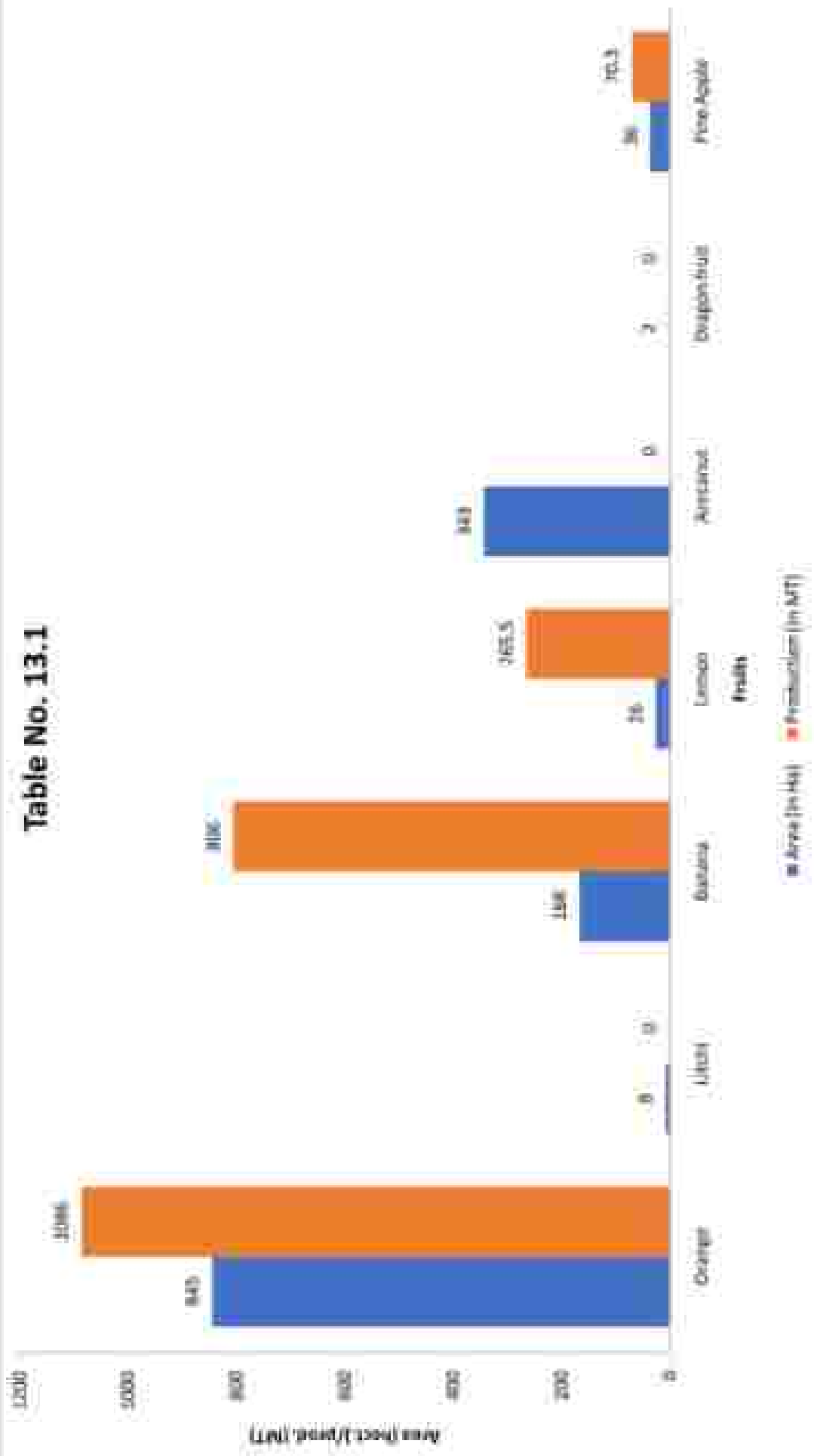
Above Chart shows that under the scheme of GH Rice (T0) number of selected beneficiaries is 4220 and Aayhuar Seedling is 15788, under the scheme P1H1 Rice number of selected beneficiaries is 8673 and Aayhuar seedling is 23427 and under the scheme AAY rice number of selected beneficiaries is 1002 and Aayhuar seedling is 5158.

CHAPTER 13 :: HORTICULTURE

AREA AND PRODUCTION OF HORTICULTURE CROPS IN LOHIT DISTRICT DURING THE YEAR 2022-23						
Table No. 13.1						
Sl. No.	Name of Fruit	Area (In Ha)	Production (In MT)	Price per MT (Approx in Rs/-)	Remarks As per Bell functionaries survey reports.	
1	Orange	3	4	5	6	
1	Orange	845	1086	13,032	Price based on Local Market.	
2	Litchi	11	*	*	Price based on Local Market.	
3	Mango	168	1006	40,000	Price based on Local Market.	
4	Lemon	26	265.5	2,65,500	Price based on Local Market.	
5	Amrood	347	*	*	Price based on Local Market.	
6	Dragon Fruit	2	*	*	Price based on Local Market.	
7	Pine Apple	56	70.3	70,300	Price based on Local Market.	

Source: DHO (Lohit), Tezu

Table No. 13.1



CIRCLE WISE NUMBERS OF HORTICULTURE FARMS/NURSERIES AND PEOPLE HORTICULTURE GARDEN IN LOHIT DISTRICT DURING 2022-23

Table No. 13.2

Sl No.	Name of Circle	Horticulture Farm/Garden	People Horticulture Garden (Hect.)	Horticulture Nurseries	Seed Multiplication	Remarks
1	2	1	4	5	6	7
1	Tezu	Nil	Nil	1	Nil	
2	Wakro	Nil	Nil	1	Nil	
3	Sumpura	Nil	Nil	Nil	Nil	
	Total			2		

Source: DHO (Hort), Tezu.

DEPARTMENT WISE AADHAR-SEEDED BENEFICIARIES OF LOHIT DISTRICT FOR THE YEAR 2022-23.

Table No. 13.3

Sl.No.	Name of Scheme (Centre/State)	No. of Selected beneficiaries benefited	No. of Aadhara Seeding Beneficiaries	Remarks
1	2	1	4	5
A	State Plan Scheme			
1	Atma Nirbhar Bagwan Yojana 2022-23	125 Nos	-	Ongoing
2	Atma Nirbhar Plantation Yojana 2022-23	145 Nos	-	Ongoing
B	Central Scheme			
1	Areca nut Inter-cropped with Banana, Assam Lemon Inter-cropped with Banana, Pineapple and Large Cardamom in Garden in Tezu & Sumpura Circle (Under NEC)	46 Nos	-	Ongoing

Source: DHO (Hort), Tezu.

CHAPTER 14 :: INDUSTRY/TEXTILE & HANDICRAFTS

NUMBER OF CRAFT CENTRE, TRAINEES AND SALE PROCEED IN LOHIT DISTRICT DURING THE YEAR 2022-23

Table No. 14.1

Sl. No.	Name of Circle	Number of Craft Centre	No. of Trainees		Value of annual output of Craft Centre (in Rs.)	Annual sale proceeds of Emporium and Show Room cum Sale Centre (in Rs.)	Remark
			Male	Female			
1	2	3	4	5	6	7	8
1	Tezu	1 (No.)	6	34			
2	Soupura	NIL	NIL	NIL	6,15,556.00	6,00,530.00	
3	Wakro	1 (NO.) Weaving Centre	-	-			
			Total Trainees = 40				

Source: DOTH, Tezu.

CHAPTER 15 :- INFORMATION AND PUBLIC RELATION

NUMBER OF PROJECTION UNIT OPERATOR/ FILM SHOWS/ STAGED AND COMMUNITY LISTENING SETS DISTRIBUTED IN LIGHT DISTRICT DURING THE YEAR 2022-23.

Table No. 15.1

Sl No.	Particulars	Unit (in No.)	Remark
1	No. of Projection unit	1 (One)	
2	No. of Operators	2 (Two)	
3	No. of Projectors	1 (One)	
4	No. of Film showed/staged	1 (One)	
5	No. of Radio Sets Distributed	NIL	
	TOTAL	5 (Five)	

Source: DIPRO, Tezu

CHAPTER 16 : LIBRARY

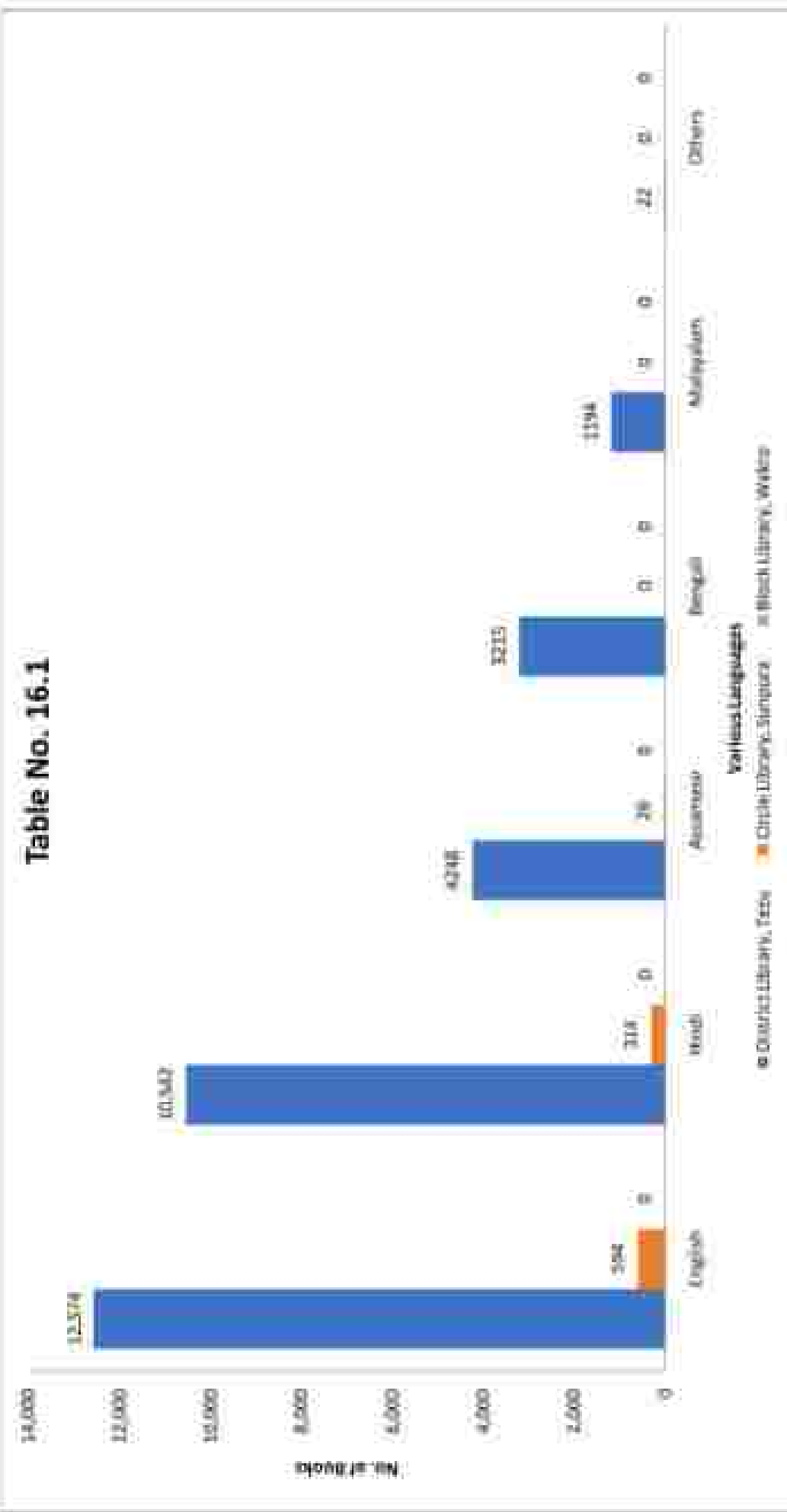
NUMBER OF BOOKS IN DISTRICT/SUB-DIVISIONAL/BLOCK /CIRCLE LIBRARIES IN LOHIT DISTRICT DURING THE YEAR 2022-23

Table No. 16.1

Sl. No.	Name of Library	BOOKS AVAILABLE IN LIBRARY AS ON 31/03/2023							Total	Remark
		English	Hindi	Assamese	Bengali	Malayalam	Others			
1	2	3	4	5	6	7	8	9	10	
1	District Library, Tezu	12,574	10,542	6248	3215	1194	22	31,795		
2	Circle Library, Soopura	594	314	26				934		
3	Block Library, Wakro	N/A	N/A	N/A	N/A	N/A	N/A	N/A		

Source: DLAD, Tezu.

Table No. 16.1



Above Chart depicts that District Library Tada has the highest collection of books in English language with 12574, followed by Hindi Language 10347, Assamese language 4248, Bengali 3215, Malayalam 1194 and others 22.

CHAPTER 17 : MEDICAL AND PUBLIC HEALTH

CIRCLE WISE DISTRIBUTION OF HOSPITAL/HEALTH UNIT/DISPENSARIES ON LOHIT DISTRICT AS ON 2022-23

Table No. 17.1

Sl. No.	Name of Circle	General Hospital/ (Dist. Hospital)	Community Health Centre	Primary Health Centre	Health Unit	Health Sub-Centre	TU Hospital/ Centre	Leprosy Colony	Ayurvedic Dispensaries	Home Dispensary	Mobile Team	Total (Minimum 3 to 13)	Benchmark
1	2	3	4	5	6	7	8	9	10	11	12	13	14
1	Taru - Sampura	2021 Tezu (1)	1	1	-	11	1	(Nil)	1	2	1	21	
2	Wairto - Medin	-	1	1	-	4	2	-	-	-	-	6	

Source: DMO, Tezu.

STAFF POSITION IN HOSPITAL/HEALTH CENTRE IN LOHIT DISTRICT DURING THE YEAR 2022-23

Table No. 17.2

Sl. No.	Circle Name	Name of Village/Town	Name of Hospital/ CHC/ PHC/ HO /PHC/UBH	Doctors	Matron	Asstt. Matron (Ward Sister)	Staff Nurse/ HWC	ANM	Pharmacy- staff	Diater Nurse	Tuber Nurse	Health Assistant	Remarks
1	2	3	4	5	6	7	8	9	10	11	12	13	14
1		Yam	Zonal General Hospital	28			24	1	4			2	
2		Lohit	PHC Lohit	1			2	2	1			1	
3		Tafraam	PHC Tafraam	1			1	2	1			1	
4		Changhar	HWC, Changhar					2				1	
5		Darabang	HWC Darabang	2			4	1				1	
6		Danghal	HWC Danghal	2			1	1				1	
7	YEDU	Pochang	HWC Pochang	6			4	1				1	
8		Melungang	HWC Melungang					2					
9		Gahim Gumb	PHC Gahim Gumb					1				1	
10		Uadong	HWC Uadong	2			1	2				1	
11		Teluhang	HWC Teluhang	1			2	1				1	
12		Onwe	HC Onwe	1			1	1				1	
13		Hei Ganga	HC Hei Ganga	2			2	1				1	
14		Sonyara	PHC Sonyara	2			3	2	1	1		1	
15		Dokubang	PHC Dokubang	2			2	2	1			1	
16	HOSONHA	Dafo	SC Dafo	1			1	1				1	Non-Parastatal
17		Paga	HC Paga	2			1	1				1	
18		Wakro	CHC Wakro	2			3	6	1	1		2	
19		Masda	HWC Masda	2			1	1				1	
20	WAKHO	Kahro	HC Kahro	2			1	1				1	
21		Tilal	HWC Tilal	1			1	1				1	
22		Mado	PHC Mado	2			2	3	1			1	

Source: DMO, Tebu.

NUMBER OF PATIENTS TREATED IN HOSPITAL/PHC/HC/HSK/HU IN LOBIT DISTRICT DURING THE YEAR 2022-23

Table No. 17.3

Sl. No.	Name of Circle	Name of Village/Town	Name of Hospital/CHC/PHC/HU/HSK/HDS	During the year 2022-23			Remark
				Indoor	Outdoor	Total	
1	2	3	4	5	6	7	7
1		Teza	Zonal General Hospital Teza	10220	46129	63049	
2		Lolliang	PHC Lolliang	43	2070	2113	
3		Tufraim	PHC Tufraim	-	1129	1129	
4		Changliang	SC Changliang	-	561	561	
5		Durabang	SC Durabang	-	495	495	
6	TEZAI	Danglat	SC Danglat	(Nil)	2413	2413	
7		Poyliang	SC Poyliang	-	649	649	
8		Mekoliang	SC Mekoliang	-	307	307	
9		Gobam Tacho	Gobam Govm.298th MOP	-	515	515	
10		Dinywe	SC Dinywe	-	511	511	
11		IGG College	IGG College	-	210	210	
12		Takliang	SC Takliang	-	2406	2406	
13		Sompura	CHC Sompura	78	2967	3045	
14	Sompura	Beikhuang	PHC Beikhuang	19	1000	1019	
15		Paya	SC Paya	0	240	240	
16		Wakro	CHC Wakro	657	4956	5613	
17		Medo	PHC Medo	629	5013	5642	
18	Wakro	Tibai	SC Tibai	-	34	34	
19		Karhe	SC Karhe	-	54	54	
20		Manthi	SC Manthi	-	99	99	

Source: DMO, Teza.

NUMBER OF PATIENTS TREATED DISEASE WISE IN HOSPITAL /PHC/HSC/HU IN LOHIT DISTRICT IN AS ON 2022-23

Table No. 17.4

Sl. No.	Name of Hospital/CC/PHC/HC/HSC/HU	Diarrhoea/Dysentery	Stomach Intestinal Diseases	Respiratory Diseases	Malaria	Syphilis	Scabies	Gonoc	Leprosy	T.B	Other Diseases	Total	Remark
1	2	3	4	5	6	7	8	9	10	11	12	13	14
1	Zonal General Hospital Yezli	36	40	169	1	1	1	1	1	114	62682	63,049	
2	PHC Lankang	169	174	385	1	41	1	1	1	1	1,301	2,070	
3	PHC Farogam	95	134	236	1	1	1	1	1	1	626	1,029	
4	SC Chongling	29	65	157	1	1	1	1	1	1	238	551	
5	HWC Durdahang	41	59	107	1	1	1	1	1	1	288	495	
6	SC Dimgar	99	81	403	1	53	1	1	1	1	1766	2413	
7	SC Fochang	45	60	137	1	1	1	1	1	1	497	649	
8	SC Mechaling	23	1	39	1	1	1	1	1	1	271	322	
9	SC Galdin Gues	37	14	121	1	1	1	1	1	1	343	519	
10	SC Duvser	31	71	199	1	1	1	1	1	1	391	495	
11	PHC Tildang	36	7	89	1	1	1	1	1	1	2296	2406	
12	SC GAG College	62	70	75	1	1	1	1	1	1	51	318	
13	PHC Sompura	45	0	9	0	9	1	0	0	0	2099	3045	
14	PHC Beldang	50	193	9	0	9	0	0	0	0	801	1009	
15	PHC Puyi	2	6	9	0	0	0	0	0	0	246	248	
16	CHC Wabra	515	1093	765	1	25	1	1	1	1	16	2,425	
17	PHC Mechi	136	1	578	1	7	1	1	1	1	4291	5013	
18	PHC Karbi	7	1	11	1	1	1	1	1	1	47	54	13/22 to 3/23
19	HWC Tula	1	1	1	1	1	1	1	1	1	34	35	40
20	HWC Mani	7	1	1	1	1	1	1	1	1	42	49	40

Source: DMO, Tezpi

ACHIEVEMENT OF FAMILY PLANNING PROGRAMME IN URBAN DISTRICT UNDER THE HEALTH DEPARTMENT AS ON FIFTH YEAR 2022-23

Table No. 17.5

Sl. No.	Name of Circle	Name of Hospital/CHC/PHC/ML/UDS etc.	During this year		Remark	
			Percent Sterilized	Condoms Distributed		
1	Z	1	15	6	7	
2		64	52	-		
3		PHC, Gadhing	-	-	29	
4		PHC, Turbangan	-	-	171	
5		SC, Chongling	-	-	1	
6		HWC, SO Dandhamp	-	-	85	
7	TEZU	HWC, SC, Deshpai	-	-	-	
8		HWC, SC, Parbang	-	-	-	
9		HWC, SC, Koda Dong	-	-	9	
10		HWC, SC, Golana Guin	-	-	-	
11		SC, Derasa	-	-	13	
12		HWC, Turbuling	-	-	17	
13	SUNANDA	HWC, SC, Thiding	-	-	87	
14		SC, HGO College	-	-	-	
15		CHC, Sompam	1	1	42	
16		PHC, Bakhaling	-	-	44	
17		SC, Pagar	-	-	7	
18		CHC, Vadoo	-	-	118	
19	WAPSI	PHC, Meda	2	2	172	
20		HWC, Tithon	-	-	7	
21		HWC, Mambhi	-	-	1	
22		HWC, Kotha	-	-	-	

Source: DMO, Tezu.

CHAPTER 16 :: POLICE AND SOCIAL SECURITY

POLICE STATION/OUTPOST AND STRENGTH OF POLICE IN LOHIT DISTRICT DURING THE YEAR 2022-23

Table No. 18.1

Sl. No.	Name of Police Station	Supdt. of Police	ASP/Dy. Supdt. of Police	Inspector of Police	Sub-Inspector of Police	Asstt. Sub-Inspector	Head Constable	Constable/I/C	ASI (Dvr)	Const. (Dvr)	WT Operator	Total Personnel	Remark
1	2	3	4	5	6	7	8	9	10	11	12	13	14
1	Police Reurrent	1	01(ASP)	-	-	-	28	62	1	5	-	96	
2	PS Tesu	-	-	1	2	1	10	29	-	2	-	45	
3	WPS Tesu	-	-	1	-	-	2	17	-	1	-	21	
4	PS Bannpura	-	-	1	-	-	9	9	-	-	-	19	
5	PS Wajro	-	-	-	1	1	7	0	-	1	-	17	
6	WT-Staff	-	-	-	-	8	5	-	-	-	-	13	
7	Fire & E.S.	-	-	-	2	3	7	14	-	5 (S.H.C/Dvr)	-	24	

Source: SP Office, Tezu.

INCIDENCE OF CRIME IN LOHIT DISTRICT DURING THE YEAR 2022-23 w.e.f. 01/01/2022 to 31/12/2022

Table No. 1R.2

Sl No.	Type of Offences	No. of Cases Reported	No. of Cases Disposed	Persons Convicted	No. of Cases Remain Pending	Remark
1	Offences against state and Public Tranquility	-	-	-	-	
2	Murder	2	1	-	1	
3	Desult	-	-	-	-	
4	Robbery	3	2	-	1	
5	Burglary	13	8	-	5	
6	Abduction/Kidnapping	4	3	-	1	
7	Cattle Theft	-	-	-	-	
8	Property Theft	13	9	-	4	
9	House Trespass	-	-	-	-	
10	Attempt to Robbery	-	-	-	-	
11	Attempt to Murder	4	2	-	2	
12	Rape	2	1	-	1	
13	Causing Grievous/Simple Hurt	6	6	-	-	
14	Causing death by rash and negligent driving/Act	8	6	-	2	
15	Misappropriation	-	-	-	-	
16	Arms Act	-	-	-	-	
17	Other Miscellaneous	-	-	-	-	
18	Other IPC	33	26	-	7	
	TOTAL	88	64	-	24	

Source: SP Office, Teah

STATEMENT SHOWING THE GENERAL RESULT/TRIAL OF THE CRIMINAL CASES IN LOHIT DISTRICT FOR THE YEAR 2022-23.

Table No. 10.3

Sl No.	Year	No. of Cases Reported	No. of cases of persons under trial	Discharge of acquitted	Convicted	Committed or referred	Died/escaped or transferred to other state	Persons remaining under trial at the end of the year	Remarks
1	2022-23	3	4	5	6	7	8	9	10
1	2022-23	65	7	8	9	10	11	12	

Source: SP Office, Tolu

CHAPTER 19 :: SPORT

NUMBER OF EVENT OF SPORTS CONDUCTED IN LOHIT DISTRICT AS ON 2022-23

Table No. 19.1.

Sl. No.	Name of Games/Sports	State /Zonal /National Level	No. of Participants	No. of Medal Distributed			Remark
				Gold	Silver	Bronze	
1	2	3	4	5	6	7	8
1	1st Under 17 Boys and Girls School Games Kho-Kho Tournament	State Level	676 Nos.	24 Nos.	24 Nos.	24 Nos.	
2	6th Edition Under 16 Hangpan Dada Memorial Trophy on Football and Volleyball (Boys & Girls)	District Level	375 Nos.	90 Nos.	90 Nos.	-	
3	Marathon Race on 10th National Sports Day (Boys & Girls)	District Level	120 Nos.	1 No.	1 No.	1 No.	

Source:DSO (Sport), Tezu.

DISTRICT WISE PARTICIPATION IN SPORTS EVENT IN LOHIT DISTRICT AS ON 2022-23

Table No. 19.2

Sl. No.	Name of Games/Sports	State/Zonal/National Level	No. of Participants	No. of Medal Distributed			Remark
				Gold	Silver	Bronze	
1	2	3	4	5	6	7	8
1	1st Under 17 Boys and Girls School Game Kho-Kho Tournament	State Level	676 Nos.	24 Nos.	24 Nos.	24 Nos.	

Source: DSO (Sport), Tezu.

CHAPTER 20 :: ECONOMICS AND STATISTICS

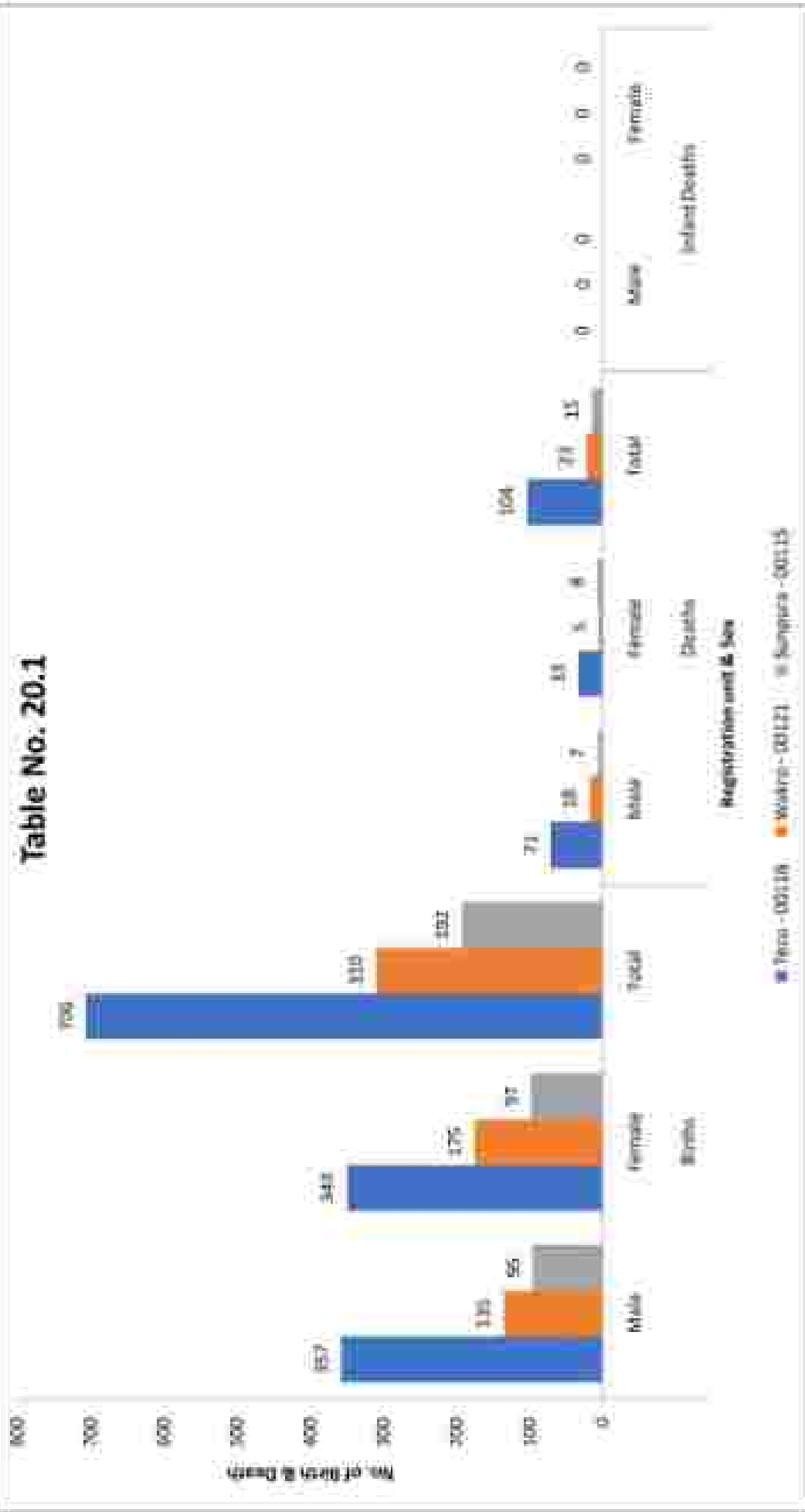
NUMBER OF BIRTHS AND DEATHS REGISTERED IN LOHIT DISTRICT DURING THE YEAR 2022-23

Table No. 20.1

Sl No.	Name of Registration Unit	Births			Deaths			Infant Deaths		Grand Total	Remark
		Male	Female	Total	Male	Female	Total	Male	Female		
1	2	3	4	5	6	7	8	9	10	11	12
1	Tezu - 00116	357	349	706	71	33	104	-	-	610	
2	Wairo - 00121	131	175	310	18	5	23	-	-	333	
3	Sompara - 00115	95	97	192	7	9	15	-	-	207	
Total		587	621	1208	96	46	142	-	-	1350	

Source: ADES, Tezu.

Table No. 20.1



Above Chart indicates that Tezu Registration Unit has the highest number of births and deaths registered with total of 706 & 104 followed by Walro Registration Unit with total birth and deaths registration of 310 & 23 and Sumpura Registration Unit with total births and deaths registration of 192 & 15.

AADHAAR ENROLLEMENT & UPDATE IN LOHIT DISTRICT DURING THE YEAR

2022-23

Table No. 20.2

Sl. No.	Month	Total New Enrolment	Total Update
1	2	3	4
1	Apr-22	97	88
2	May-22	45	195
3	Jun-22	50	300
4	Jul-22	98	39
5	Aug-22	81	310
6	Sep-22	143	249
7	Oct-22	40	114
8	Nov-22	144	109
9	Dec-22	109	95
10	Jan-23	78	124
11	Feb-23	44	72
12	Mar-23	161	218
	Total	1096	1913

Source: ADES, Tejal.

CHAPTER 21 :: SOCIAL WELFARE

NUMBERS OF AWCs OPERATIONAL IN LOHIT DISTRICT DURING THE YEAR 2022-23

Table No. 21.1

Sl. No.	Name of Circles/ICDS Project	No. of Anganwadi Centre		No. of Anganwadi Centre		Remark
		With Building	Without Building	Workers	Helpers	
1	Tetu	64 Nos	NIL	64 Nos	64 Nos	
2	Wairo	22 Nos	16 Nos	38 Nos	38 Nos	
	Total	86 Nos	16 Nos	102 Nos	102 Nos	

Source: ICDS (CDPO), Tetu.

STATEMENT SHOWING ACTIVITIES HELD IN DIFFERENT CDPO UNDER ICDS IN LOHIT DISTRICT DURING THE YEAR 2022-23

Table No. 21.2

Sl No.	Name of Circles/ ICDS Project	Name and No. of training conducted	No. of Anganwadi Centre Participated	No. of Enrollment		Remarks
				Male	Female	
1	Tetu		21	NIL	21	
2	Wairo	Training on Busbus Tracker	21	NIL	21	
	Total		104	NIL	104	

Source: ICDS (CDPO), Tetu.

PHYSICAL AND FINANCIAL ACHIEVEMENT UNDER ICDS/SNP PROGRAMME IN LOHIT DISTRICT DURING THE YEAR 2022-23

Table No. 21.2

Sl. No.	Name of the Circle	No. of the villages covered under the programme	No. of Anganwadi Centres under each Villages	Children 6 to 14 Years of Age Group covered under ICDS/SNP		Lactating Women covered under ICDS/SNP		Program Women		Total		Remarks
				No. of beneficiaries	Expenditure incurred (In Rs.)	No. of beneficiaries	Expenditure incurred (In Rs.)	No. of beneficiaries	Expenditure incurred (In Rs.)	No. of beneficiaries	Expenditure incurred (In Rs.)	
1	2	3	4	5	6	7	8	9	10	11	12	13
1	Year	64	1	1480	-	81	-	105	-	308	8,65,728/-	
2	Wards	38	38	540	-	50	-	70	-	378	3,91,392/-	
	Total	102	39	2060	-	140	-	175	-	686	12,57,120/-	

Source: ICDS (CDPO), Tehri.

AGENCY WISE AADHAAR SEEDED BENEFACTORS OF LOHIT DISTRICT FOR THE YEAR 2022-23

Table No. 2.1.4

Sl. No.	Name of Scheme (District/State)	Name of IIDS Projects	No. of selected Beneficiaries	No. of Aadhaar seeded Beneficiaries	Remarks
1	2	3	4	5	6
1	Foshan Abhiyan Scheme/SNP	Taru Wairo	1584 694	105 159	No-Survey going on for Aadhaar seeding
2	Pradhun Matra Vandana Yojana (FMMVY)	Taru Wairo	308 132	All are Aadhaar Seeded All are Aadhaar Seeded	
3	Scheme for Adolescent Girls (SAG)	Taru Wairo	383 377	All are Aadhaar Seeded All are Aadhaar Seeded	

Source: IIDS (CDPO), Taru.

CHAPTER 22 :: DISTRICT RURAL DEVELOPMENT AGENCY

NUMBER OF BLOCKS, AREA, VILLAGES COVERED AND POPULATION SERVED IN LOHIT DISTRICT DURING THE YEAR 2022-2023

Table No. 22.1

S.NO	Name of Block Functioning	Inhabited Villages Covered	Area (In Sq. Km)	Population Served as Per BPL Census	Percentage of Block Population With Drinking Water Facilities	Remarks
1	2	3	4	5	6	7
1	Tenu CD Block	43 (Tenu-3) & SMP-10)	2051.60 Km.	-	May Seek from PHED	
2	Wahro CD Block	45	1661.60 Km.	-	May Seek from PHED	

Source: PD (DRDA), Tenu.

PHYSICAL AND FINANCIAL ACHIEVEMENT UNDER DEVELOPMENT PROGRAM IN LOHIT DISTRICT DURING THE YEAR 2022-23

Table No. 22.2

Sl No.	Name of Scheme	Unit	Physical Achievement	Expenditure Incurred	Remark
1	2	3	4	5	6
1	Muhamma Ganfithi-National Rural Employment Guarantee Act (MG-NREGA)	126 Nos	5516th Mandays Generated	1244.34	
2	Pradhan Mantri Awasz Yojana (Gramin) (PMAY-G)	401	230 Units	314.95 Lakh	
3	Pradhan Mantri Krishi Sipchayee Yojana Watershed Development Component 2.0				
	A. Plantation of Areca nut at Chahiang 30th Mile	1	Ongoing	Ongoing	
	B. C/o Pigery shed at Chahiang 30th Mile	1	Ongoing	Ongoing	
	C. C/o Pigery shed at Hatiduba village	1	Ongoing	Ongoing	
	D. Installation of Boringwell with a channel at Hatiduba	1	Ongoing	Ongoing	
	E. Renovation of Irrigation channel at Tefragam-I	1	Ongoing	Ongoing	
	F. Plantation of Areca nut at Tefragam-I	1	Ongoing	Ongoing	
	G. Renovation of Community Hall at Tefragam-I	1	Ongoing	Ongoing	
	H. Banana plantation at Hatiduba village	1	Ongoing	Ongoing	
	I. Plantation of Areca nut at Hatiduba village	1	Ongoing	Ongoing	
	J. Land Development at Hatiduba village	1	Ongoing	Ongoing	
	K. C/o Community Hall at Hatiduba village	1	Ongoing	Ongoing	
	L. Plantation of Areca nut at Tefragam-II	1	Ongoing	Ongoing	
	M. Kotha Plantation at Chahiang 30th Mile	1	Ongoing	Ongoing	
	N. Fencing of village agri field at Chahiang 30th Mile	1	Ongoing	Ongoing	
	O. Renovation of Irrigation channel at Tefragam-II	1	Ongoing	Ongoing	

Source: PD (DRDA), Terul.

GOVT. EXPENDITURE ON RURAL DEVELOPMENT PROGRAMME BY MAJOR HEAD IN LOHIT DISTRICT 2022-23

Table No.22.3

Sl.No	Name of Major Head	During the Year	Remarks
1	2	3	4
1	Mahatma Gandhi-National Rural Employment Guarantee Act. (MREGA)	-	
2	Pradhan Mantri Awas Yojana (Gramin) (PMAY-G)	-	
3	Pradhan Mantri Krishi Sinchayee Yojana Watershed Development Component 2.0	-	

Source: PD (DRDA), Tean.

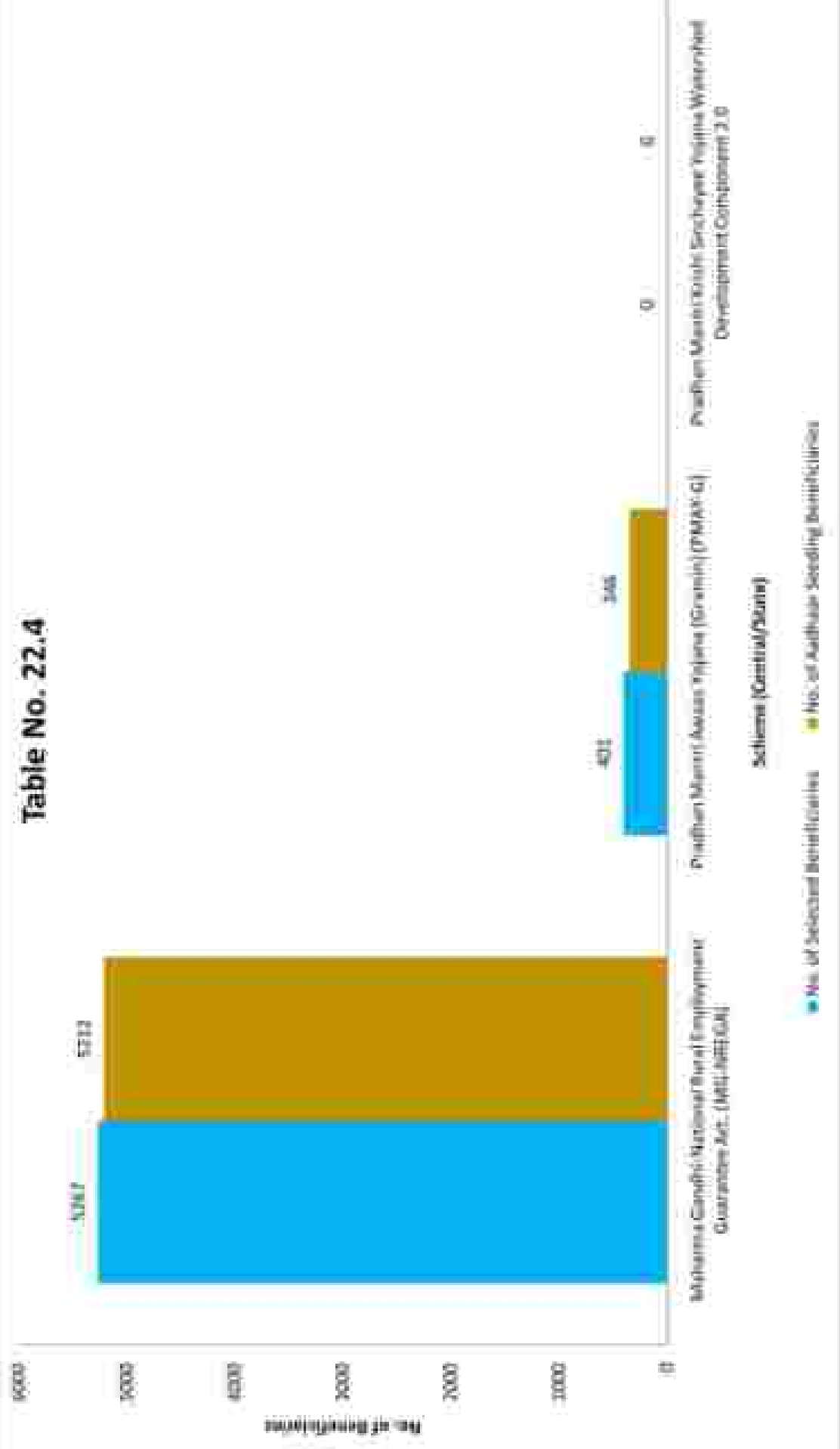
AGENCY WISE AADHAAR SEEDED BENEFICIARIES OF LOHIT DISTRICT FOR THE YEAR 2022-23

Table No. 22.4

Sl. No.	Name of Schemes (Central/State)	No. of Selected Beneficiaries	No. of Aadhaar Seeded Beneficiaries	Remarks
1	2	3	4	5
1	Mahatma Gandhi-National Rural Employment Guarantee Act. (MGNREGA)	5257	5212	
2	Pradhan Mantri Awas Yojana (Gramin) (PMAY-G)	401	346	
3	Pradhan Mantri Krishi Sinchayee Yojana Watershed Development Component 2.0	-	-	

Source: PD (DRDA), Tean.

Table No. 22.4

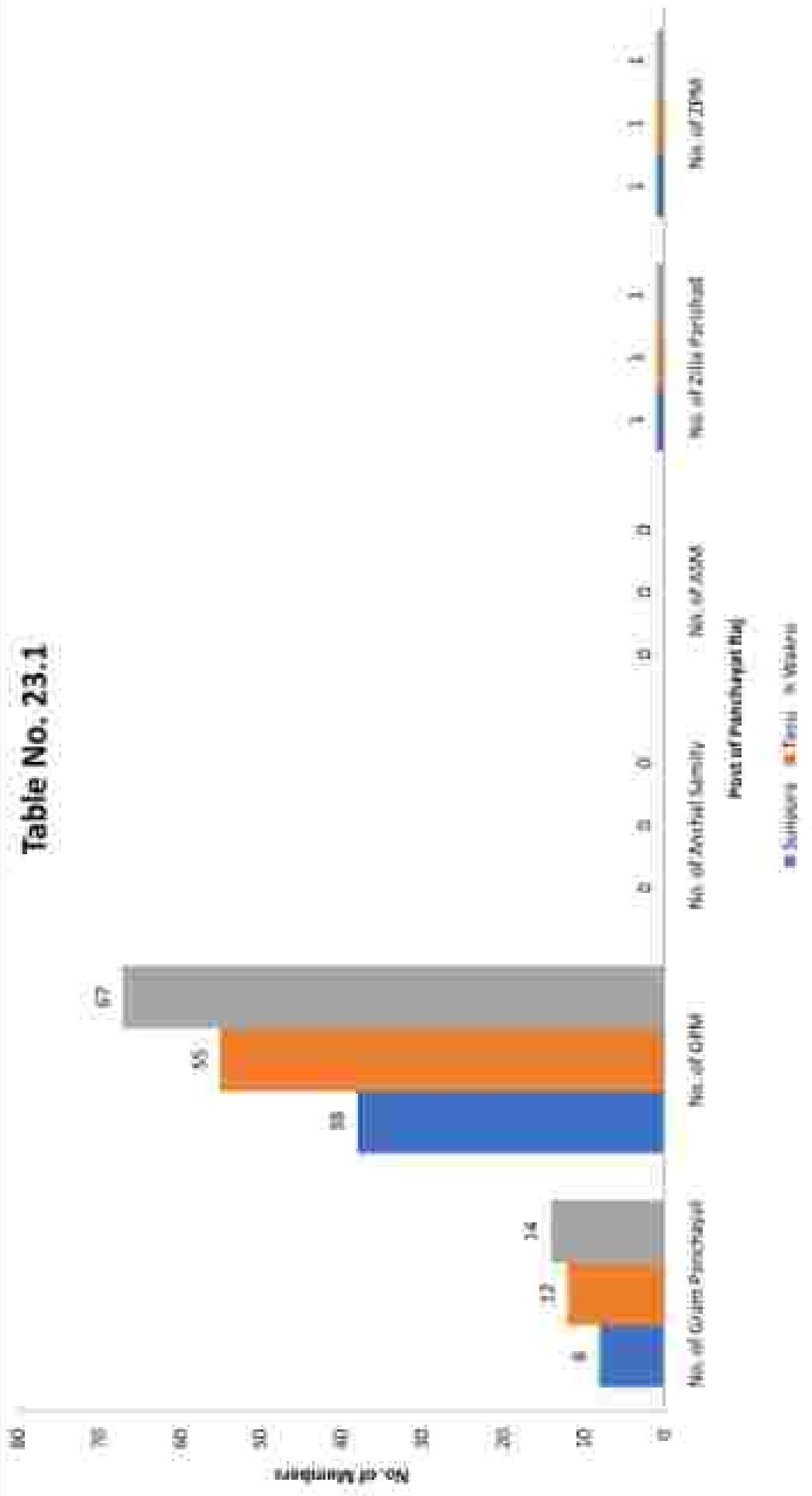


CHAPTER 23 :: PANCHAYAT RAJ INSTITUTION

PANCHAYATI RAJ INSTITUTION IN LOHIT DISTRICT DURING THE YEAR 2022-23									
Table No. 23.1									
Sl. No.	Name of Circle	No. of Gram Panchayat	No. of GPM	No. of Achar Sanyati	No. of ASM	No. of Zilla Parishad	No. of ZPM	Total (4+6+8)	Remark
1	2	3	4	5	6	7	8	9	10
1	Sompura	0	30	-	-	1	1	39	
2	Tezu	12	55	-	-	1	1	66	
3	Wakro	14	67	-	-	1	1	68	
Total		34	160	-	-	3	3	163	

Source: Panchayati Raj, Tezu

Table No. 23.1



Above chart shows that Walero circle has the highest number of Gram Panchayat and Gram Panchayat Member with 14 and 67 respectively followed by Teru with number of GPM of 12 and 55 and Sumpura circle with number of GP and GPM of 6 and 34.

CHAPTER 24 :: FOREST AND LOGGING

NUMBER OF FOREST DIVISION, RANGES AND BEAT OFFICES IN LOHIT DISTRICT DURING THE YEAR 2022-23

Table No. 24.1

Sl No.	Name of Circle	Name of Forest Circle covering the District	Name of Forest Division		Number of Ranges	Beat Offices		Remark
			Territorial/Social Forest Division	Survey/M.P. & Research		Account Beat	Non-Account Beat	
1	2	3	4	5	6	7	8	9
1	Eastern Arunachal Circle, Tezu	Lohit, Dibang Valley, Lower Dibang Valley, Anjaw & Muzoi Districts.	Lohit Forest Division, Tezu.	-	3 Nos.	3 Nos.	4 Nos.	

Source: DFO, Tezu.

CLASSIFICATION OF FOREST AREA MANAGEMENT UNDER RESERVATION/PROTECTION ACT IN LOHIT DISTRICT AS ON 2022-23											
Table No. 24.2											
Sl. No.	District/ Forest Division	Reserve Forest	Anchal Reserve Forest	Protected Area	FOREST UNDER			Proposed Reserve Forest	Unclassified State Forest (USF)	Proposed Anchal Reserve Forest	Total Geographical Area
					Wildlife Sanctuary	National Park	Other Purpose				
1	2	3	4	5	6	7	8	9	10	11	12
1	Lohit Forest Division, Tezu.	639.429 Sq Km	99.84 Sq.Km	-	-	-	-	544.20 Sq.Km	323.648 Sq.Km	-	1598.00 Sq.Km

Source: DFO, Tezu.

FOREST REVENUE AND EXPENDITURE AS ON 2022-23						
Table No. 24.3						
Sl. No.	Forest Division/Corresponding operation	Revenue (Rs. /-)	Expenditure (In Rs. /-)			Remark
			Non-Plan	Plan	Total	
1	2	3	4	5	6	7
1	Lohit Forest Division.	15,73,031/-	Rs. 1,00,000/-	Rs. 86,00,000/-	Rs. 87,00,000/-	

Source: DFO, Tezu.

CHAPTER 25 : TRANSPORT

TRANSPORT AND COMMUNICATION PROGRES OF STATE TRANSPORT COMMERCIAL WING IN LOHIT DISTRICT DURING THE YEAR 2022-23			
Table No. 25.1			
Sl. No.	Indicator	Unit of Achievement	Remark
1	Strength of bus fleet	10	
2	Total bus Km. operated	684530 Km	
3	Bus Routes coverage	6 Nos.	
4	Distance of bus routes covered	1470 Km per day	
5	Total passengers carried	51573	
6	Fuel Efficiencies	4.4 Kmpl	
7	Bus Fleet utilization	9 Nos	
8	Seat occupancy ratio	2:2	
9	Total staff	27	
10	Daily passenger carried	141 (Approx.)	
11	Traffic receipts	Rs. 98,34,826/-	
12	Total operational Expenditure		Centrally maintained by GM Office, Nabarajgun.
13	Net Profit/Loss		
14	Tyer Efficiency	65 nos.	
15	Total diesel consumed	1,08,751 Ltr	
16	Lubrication/ other oils	1093 Ltr	
17	Miscellaneous	2	

Source: APSTS, Teana.

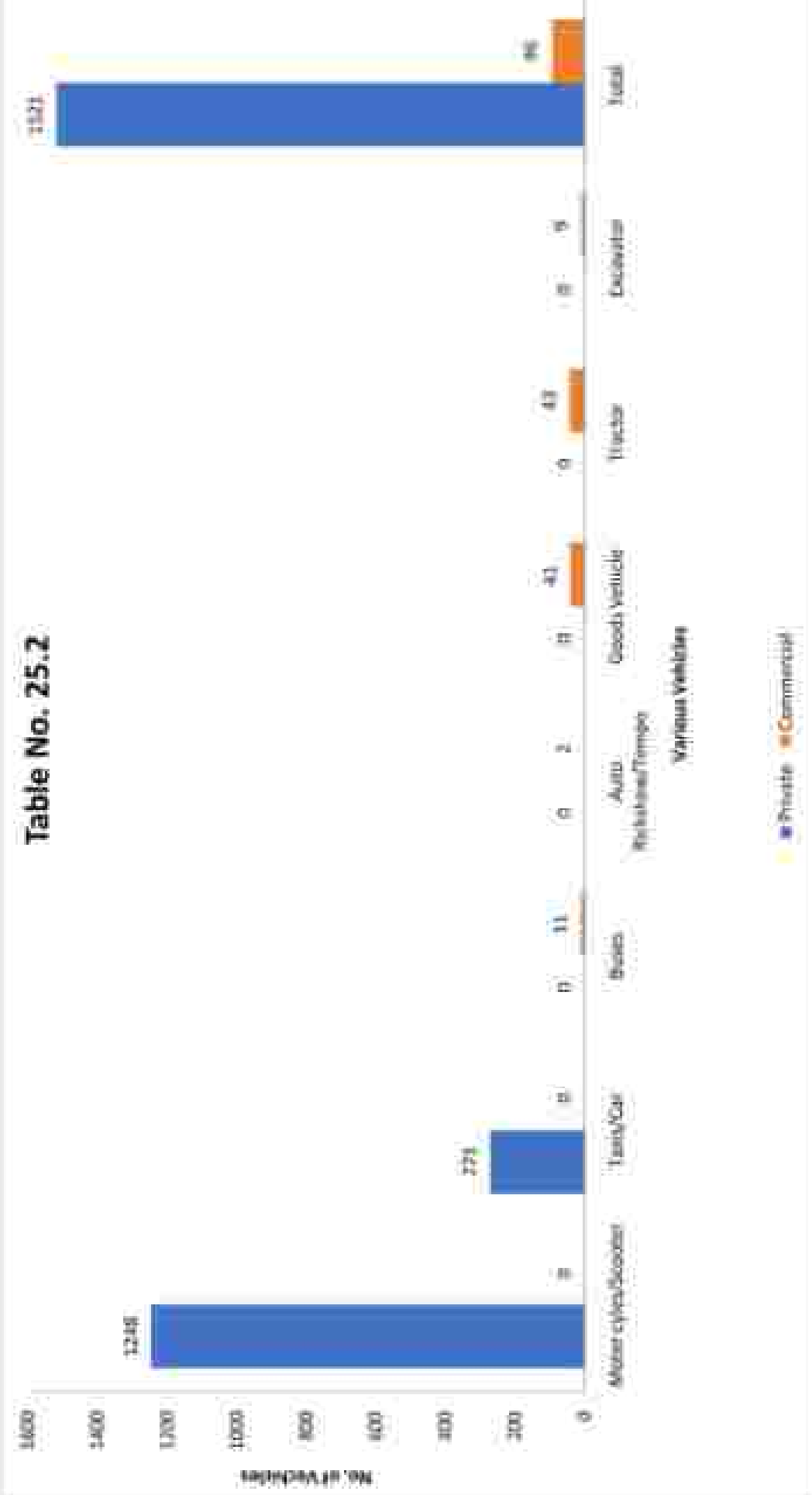
NUMBER OF TRANSPORT VEHICLES (OTHER THAN GOVERNMENT) REGISTERED FOR COMMERCIAL & PRIVATE PURPOSE IN LOHIT DISTRICT DURING THE YEAR 2022-23

Table No. 25.2

Sl.No	Vehicle Type/purpose	Motor cycles/Sowter	Taxis/Car	Buses	Auto Rickshaw/ Tempo	Goods Vehicle	Tractor	Excavator	Total	Remarks
1	2	1	4	5	6	7	8	9	10	11
1	Private	1240	273	NIL	NIL	NIL	NIL	NIL	1521	
2	Commercial	NIL	NIL	11	2	43	9	9	90	

Source: DTO, Tean.

Table No. 25.2



CHAPTER 26 ▯ COLLEGE

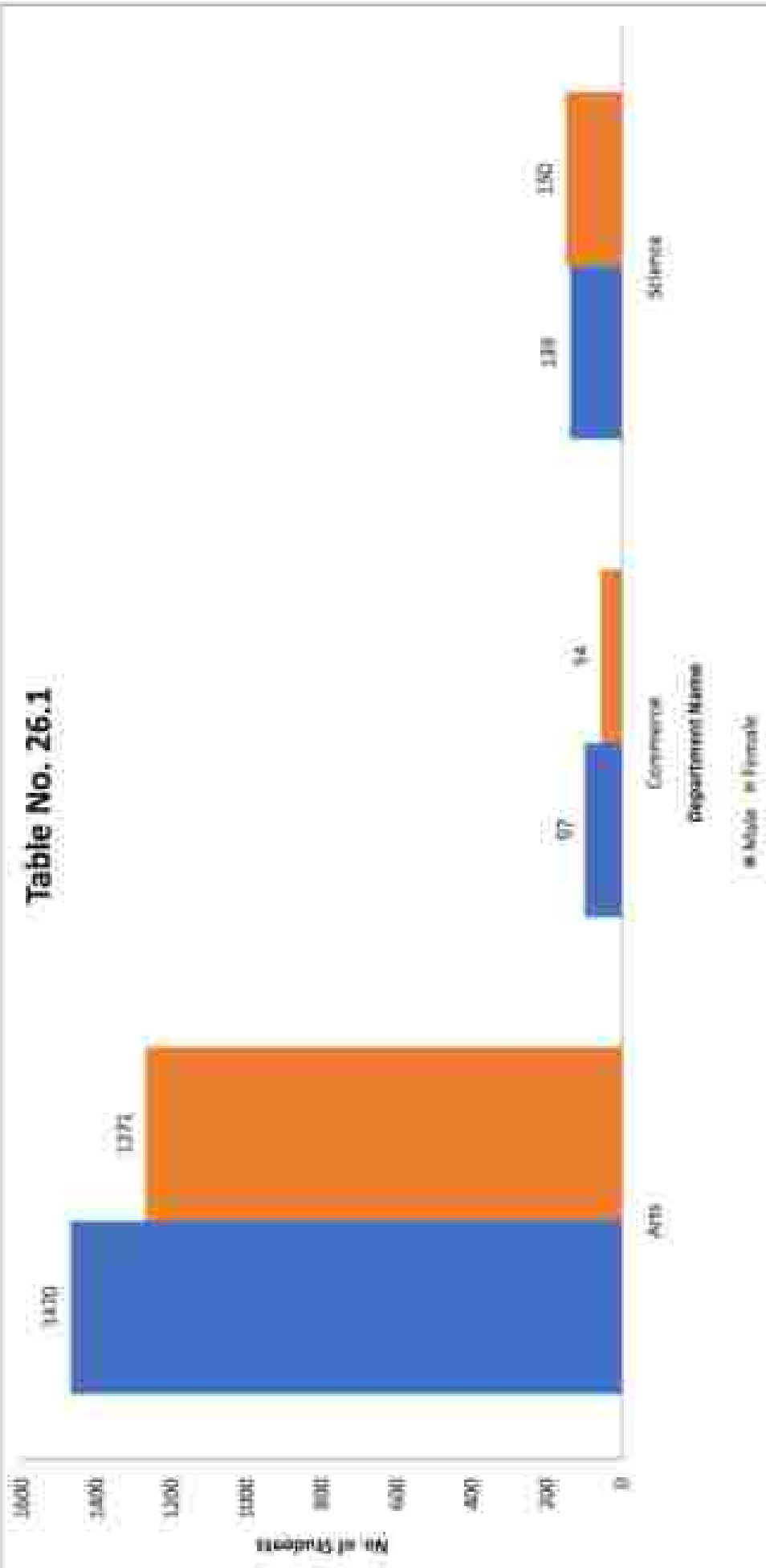
DEPARTMENT WISE NUMBER OF STUDENTS DURING THE ACADEMIC SESSION 2022-23 IN LOHIT DISTRICT.

Table No. 26.1

Sl.No.	Name of Department	Male	Female	Total	Remarks
1	2	3	4	5	6
1	Arts	1470	1271	2741	
2	Commerce	97	54	151	
3	Science	139	150	289	

Source: I.G.G. COLLEGE, Tezu

Table No. 26.1



Above Chart indicates that Arts subject has the highest number of enrollment of students with 2741 followed by Science with student enrollment of 299 and Commerce with student enrollment of 151.

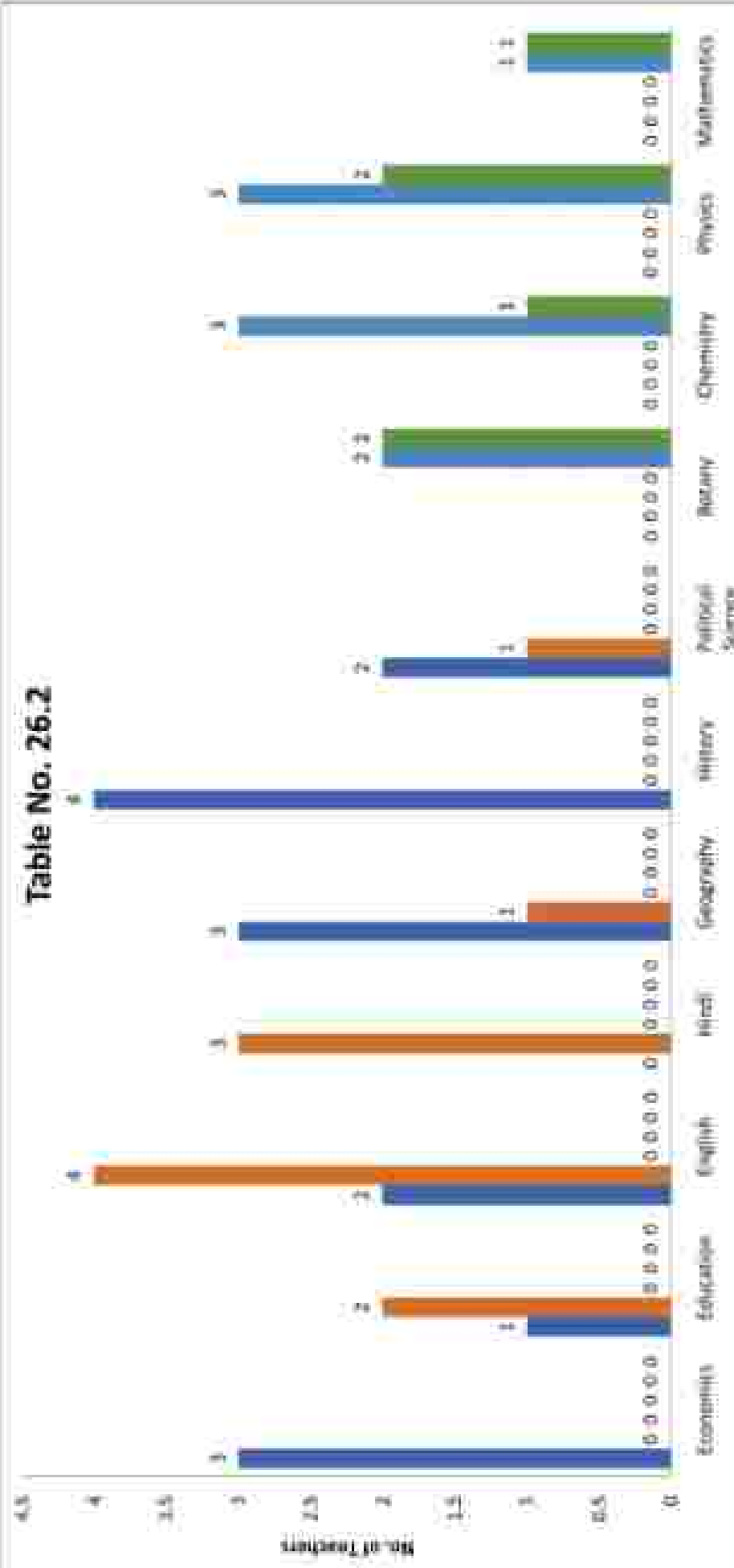
NUMBER OF TEACHING STAFF BY SEX, DEPARTMENT WISE AND SUBJECT WISE DURING THE ACADEMIC SESSION 2022-23 IN LOHIT DISTRICT.

Table No. 26.2

Sl. No.	Name of Subject	Arts		Commerce		Science		Remarks
		M	F	M	F	M	F	
1	Z	3	4	5	6	7	8	9
1	Economics	3	2	2	2	2	2	
2	Education	1	2	2	2	2	2	
3	English	2	4	2	2	2	2	
4	Hindi	2	3	2	2	2	2	
5	Geography	3	1	2	2	2	2	
6	History	4	2	2	2	2	2	
7	Political Science	2	1	2	2	2	2	
8	Botany	2	2	2	2	2	2	
9	Chemistry	2	2	2	2	3	1	
10	Physics	2	2	2	2	3	2	
11	Mathematics	2	2	2	2	1	1	
12	Zoology	2	2	2	2	0	3	
13	Commerce	2	2	3	2	2	2	

Source: J.G.G. COLLEGE, Temi.

Table No. 26.2



Teachers Department wise & Sex wise.

Arts M, Arts F, Commerce M, Commerce F, Science M, Science F

NUMBER OF HONOURS SUBJECTS OFFERED BY THE INSTITUTION DURING THE ACADEMIC SESSION 2022-23

Table No. 26.3

Sl. No.	Name of Subjects				Remark
	Arts	Commerce	Science	Any Others	
1	2	3	4	5	6
1	Economics (Hons)	Accountancy (Hons)	Botany (Hons)		
2	English (Hons)		Zoology (Hons)		
3	Education (Hons)		Chemistry (Hons)		
4	Geography (Hons)		Physics (Hons)		
5	Hindi (Hons)				
6	History (Hons)				
7	Political Science (Hons)				

Source: I.G.G. COLLEGE, Tezu

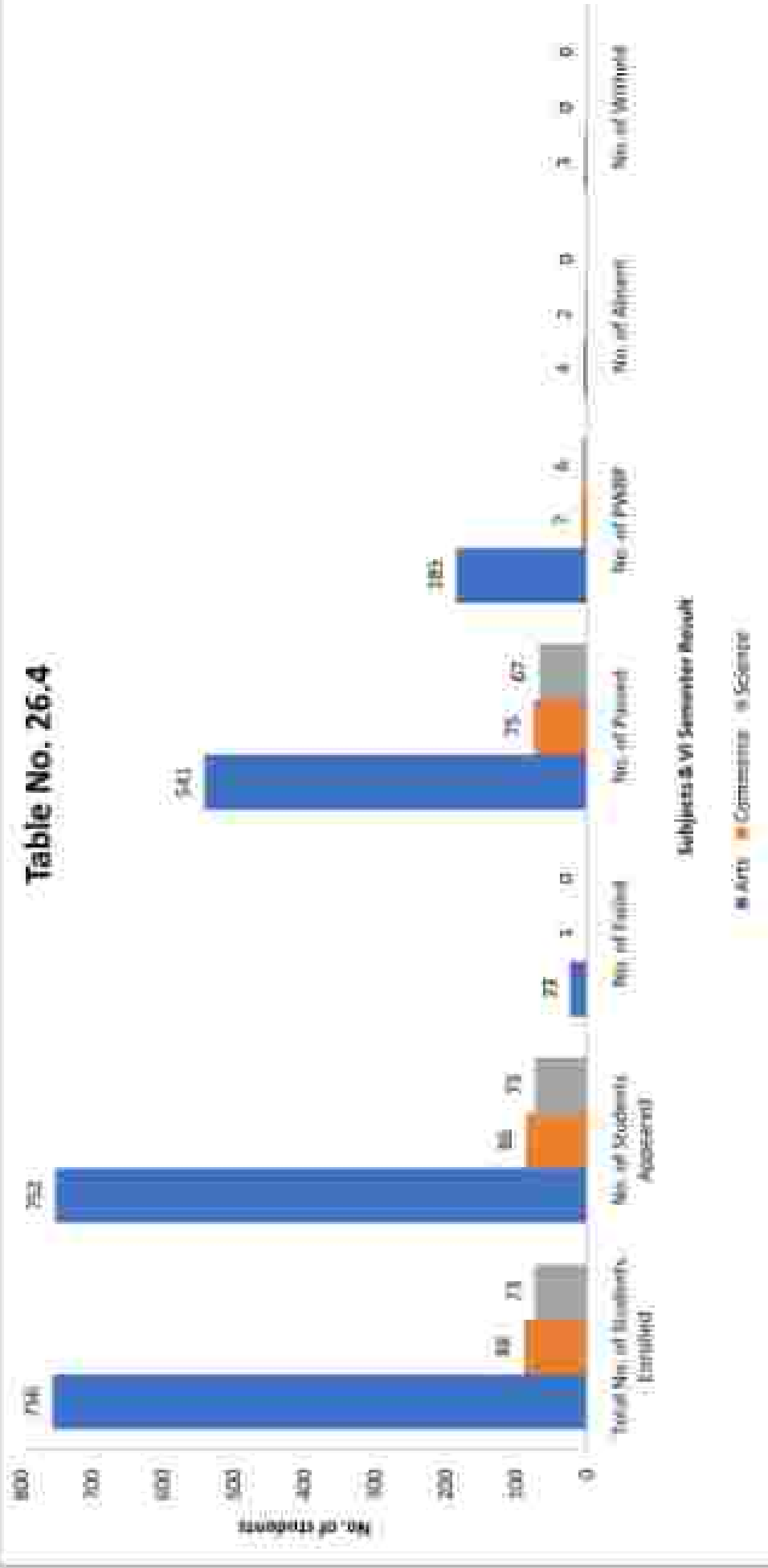
RESULT OF VISEMESTER FOR THE ACADEMIC YEAR 2021-22

Table No. 26.4

Sl. No.	Name of Dept.	Total No. of Students Enrolled	No. of Students Appeared	No. of Failed	No. of Passed	No. of PWBP	No. of Absent	No. of Withheld	Remark
1	2	3	4	5	6	7	8	9	10
1	Arts	756	752	23	501	185	4	3	
2	Commerce	88	86	1	75	7	2	0	
3	Science	73	73	0	67	6	0	0	

Srirom I.G.G. College, Terni

Table No. 26.4



Above Chart shows that total numbers of students enrolled in arts subjects is 752 out of which 752 has appeared for the exam in which 541 has passed and 23 has failed. Whereas, total of Commerce subject total pass percentage of students is 85 percent and in science subject total pass percentage of students is 91.7 percent.

ACADEMIC ACHIEVEMENT OF STUDENTS IN STATE & NATIONAL LEVEL DURING THE ACADEMIC YEAR 2022-23

Table No. 26.5

Sl.No	Name of Students	Subject	Rank	Percentage %	Remark
1	2	3	4	5	6
1	Chomlingu Longri	Education	II	79.08	
2	Khanseng Haidlay	Education	IV	76.75	
3	Jathatko Singhpho	Education	VIII	72.66	
4	Tharam Kimsing	Education	IX	72.41	
5	Kirina Talham	Education	X	72.33	
6	Chobrya Mesia	Hindi	I	75	
7	Wangari Socia	Hindi	X	69.25	

Source: I.G.G. College, Tezu.

CHAPTER 27 :: TOURISM

INFORMATION ON TOURIST PLACES AND OTHER ASPECTS IN LOHIT DISTRICT DURING THE YEAR 2022-23

Table No. 27.1

Sl. No.	Item	Particulars/Name/ Places	Distance from District Hq. (In Km)	Remark
1	2	3	4	5
1	Highest Peak	-	-	
2	Landing Ground	Tezu	3 Kms Approx.	
3	Nearest Airport	Tezu Airport	3 Kms Approx.	
4	Nearest Railway Station	Tinsukia, Assam	130 Kms Approx.	
5	Nearest Authority for entry point (checkgate) issuing I.P.	Dirak Check Gate	60 Kms Approx.	
6	Distance from Dist. Hq. to State Capital Innagar.	Road	372 Kms Approx.	

Source: DTO (Tourism), Tezu.

TOURIST ARRIVAL REPORT OF LOHIT DISTRICT DURING THE YEAR 2022-23

Table No. 27.2

		(In mm)	
Sl. No.	Particulars	2022-23	Remarks
1	Foreign Tourist (visited)	11 Percenta	
2	Domestic Tourist (visited)	135070 Persons	

Source: DTO (Tourism), Tezu.

CIRCLE & VILLAGE WISE LOCATION OF TOURIST LODGE/CIRCUIT HOUSE/HOME STAY IN LOHIT DISTRICT DURING THE YEAR 2022-23

Table No. 2.7.3

Sl. No.	Name of Tourist Lodge/ Circuit House/Hotel/ Home Stay/LB	Name of Circle	Name of The Place	Distance from District HQ.	Remark
1	2	3	4	5	6
1	Circuit House	Tera Hq.	Near Lohit House (D.C. Hanglow Near Lohit	1 km.	
2	Hotels- Oshin, Suro, Toluka, Shivan, Sharna, East Indin & Highway.	Tera Hq.	Nearby Market	Under Hq.	
3	Homestays-				
	a) Goshin	Tera	Teluhang Village	750 (M) Approx.	
	b) Bruna	Tera	Bahuchang Village	14 Kms Approx.	
	c) Yampi	Tera	Near Airfield	3 Kms Approx.	
	d) Lahiti	Wera	Teluhang Village	750(M) Approx.	
	e) Jempu	Tera	New Mekhang Village	3 Kms Approx.	
	f) Zang	Tera	Tanda Nager	2 Kms Approx.	
	g) Nania	Tera	Loibang Village	14 Kms Approx.	
	h) Khuvang	Tera	Bahuchang Village	20 Kms Approx.	
	i) Dapet	Tera	Teluhang Village	4 Kms Approx.	
	j) Jorang	Tera	New Dampar	3 Kms Approx.	
	k) Abasi	Walro	Hooking Village, Medh.	52 Kms Approx.	
	l) Sasangha	Walro	Monyuhang Village	56 Kms Approx.	
	m) Nivashi	Walro	Mavesi Village	60 Kms Approx.	
	n) Somi	Walro	Kariang Village	71 Kms Approx.	
	o) Mepone	Walro	Gunde Village	53 Kms Approx.	
	p) Atatsi	Walro	Monyuhang Village	50 Kms Approx.	
	q) Kirsitro	Walro	Walro	55 Kms Approx.	
	r) Mavem	Walro	Halo Village	56 Kms Approx.	

Source: DTO (Tourism), Tera.

IMPORTANCE PLACE FOR TOURIST IN LOHIT DISTRICT FOR THE YEAR 2022-23.

Table No. 27.4

Sl.No	Place	Distance from District HQ. (in Km)	Remark
1	2	3	4
1	Glow Lake	90 Kms Approx.	For accommodation Homestays, Hotels and Govt. Circuit House are available in and around Tezu and Wairo Circle.
2	Traditional Village around Tezu	9 Kms Approx.	
3	Parshuram Kund, Hindu pilgrimage place.	47 Kms Approx.	
4	St. Peter Church, Tezu Catholic pilgrimage place.	3 Kms Approx.	
5	Tohangam Lohit view point.	25 Kms Approx.	
6	Botanical Garden	Under Hq.	
7	District Museum	Under Hq.	
8	Craft Centre	Under Hq.	
9	Lama Camp, Tibetans Refugee Camp.	7 Kms Approx.	

Source: DFD (Tourism), Tezu.

CHAPTER 28 :: LABOUR AND EMPLOYMENT

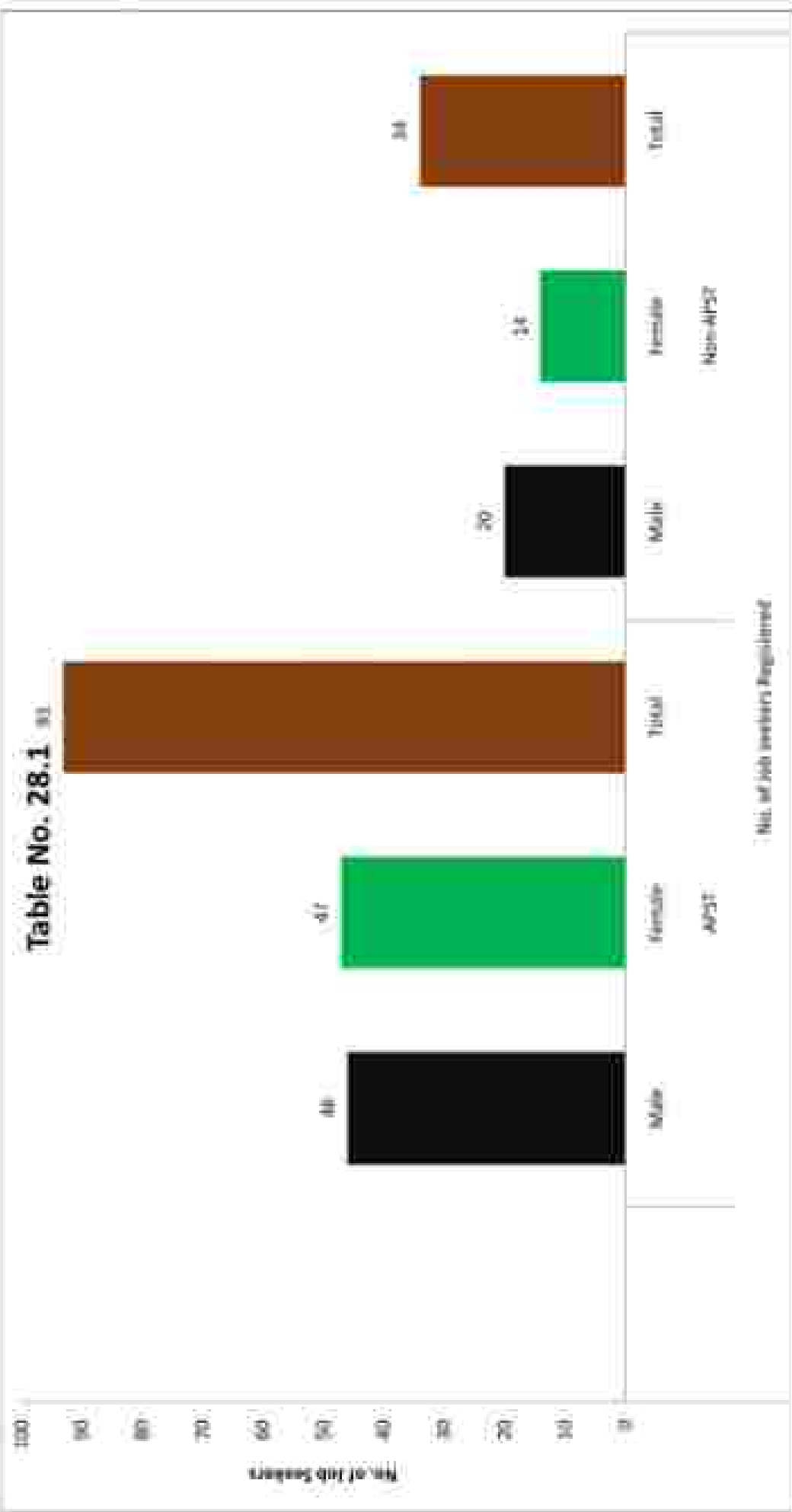
STATEMENT SHOWING THE DETAIL ON EMPLOYMENT EXCHANGE CELL, REGISTERED IN LOHIT DISTRICT DURING THE YEAR 2022-23

Table No. 28.1

Sl No.	No. of job seekers Registered						Total		Grand Total	Remark
	APST			Non-APST			Male	Female		
	Male	Female	Total	Male	Female	Total				
1	46	47	93	20	14	34	66	67	127	

Source: Labour and Employment, Tezo.

Table No. 28.1



Above diagram shows that during the year 2022-23 APST registered job seekers were 46 males and 47 females and Non-APST registered job seekers were 20 males and 24 females.

CHAPTER 29 :: URBAN DEVELOPMENT

IMPLEMENTATION OF VARIOUS SCHEMES IN LOHIT DISTRICT DURING THE FINANCIAL YEAR 2022-23					
Table No. 29.1					
Sl. No.	Name of Scheme (Central/State)	Place of Implementation	Total Cost of Schemes (in Rs. /-)	Total Expenditure (in Rs. /-)	Remark
1	2	3	4	5	6
1	PMAY(U)	Taru and adjacent Village, Telharaog	90,00,000/-	90,00,000/-	
2	SPM(U)	Taru Urban area	23,96,044/-	23,96,044/-	
3	NULM	Taru	1,65,000/-	1,65,000/-	

Source: UP & Housing, Taru

DEPARTMENT WISE AADHAAR BENEFICIARIES OF LOHIT DISTRICT DURING THE YEAR 2022-23

Table No. 29.2

Sl. No.	Name of Schemes (Central/State)	No. of Selected Beneficiaries	No. of Aadhaar Seeding Beneficiaries	Remarks
1	2	3	4	5
1	PMAY(U)	Phase - I-29 Phase - II-45	Phase - I-29 Phase - II-45	Housing for all
2	SBM(U)	27 Nos.	27 Nos.	Component IHHL
3	National Urban Livelihood Mission	27 Nos.	27 Nos.	Component Social Mobilization & Institutional Development
		50 Nos.	50 Nos.	Component Employment through Skill Training & Placement
		78 Nos.	78 Nos.	Component Support to Urban Street Vendor
Total		155 Nos.	155 Nos.	

Source: UD & Housing, Tezu.

CHAPTER 30 :: LEGAL METROLOGY & CONSUMER AFFAIRS

TOTAL NUMBER OF CASE REGISTERED AND DISCHARGED ON CONSUMER AFFAIRS IN LOHIT DISTRICT DURING THE YEAR 2022-23

Table 30.1

Sl. No.	Nature of Case Registered	No. of Case Registered	No. of Case Discharged	Remark
1	2	3	4	5
1	Insurance - Non fulfillment of vehicle insurance claim	1 No.	Nil	
2	Automobile - Manufacturing defect in chassis floor in newly purchased vehicle	1 No.	1 No.	

Source: Legal Metrology & Consumer Affairs, Tezpur

DATA ON WEIGHTS & MEASURES FOR THE YEAR 2022-23					
Table No. 30.2					
Sl.No.	No. of Trading Units covered	No. of weights & Measures verified	Verifications & Stamping fees collected	Partners License Registration fees	Sale Proceed of Seized Art
1	2	1	4	5	6
1	442 Nos.	3844 Nos.	423,177/-	NIL	NIL

Source: Legal Metrology & Consumer Affairs, Tezu.

DATA OF CASES DETECTED ON WEIGHTS & MEASURES AND PACKAGED COMMODITIES DURING THE YEAR 2022-23					
Table No. 30.3					
Sl.No.	Weights & Measures		Packaged Commodities		Remarks
	Case Detected	Case Compounded	Case Detected	Case Compounded	
1	2	3	4	5	6
1	9 Nos.	9 Nos.	6 Nos.	6 Nos.	Rs.21,000/- Compounding Fine Deposited on Weight & Measures Rs.15,000/- Compounding Fine Deposited on Packaged Commodities

Source: Legal Metrology & Consumer Affairs, Tezu.

CHAPTER 31 :: PUBLIC HEALTH ENGINEERING

CIRCLE WISE NO. OF RURAL WATER SUPPLY SCHEMES TAKEUP AND EXECUTED IN LOHIT DISTRICT DURING 2022-23

Table No. 31.1

Sr. No.	Name of the Administrative Circle	No. of Schemes Taken Up	No. of Schemes Executed	No. of Schemes in Progress	No. of Villages Benefited	Fund Allocated during the Year (In Lakh Rs.)	Expenditure incurred during the Year (In Lakh Rs.)	Total Percentage of Villages Benefited Upto	Remark
1.	2	1	1	5	6	7	9	9	10
1	Tera-Sunpura	31	31	31	26	111.24	111.24	91.5%	

Source: PHE, Tera-Sunpura.

CIRCLE WISE DETAILS OF RURAL VILLAGES HAVING DRINKING WATER FACILITY IN LOHIT DISTRICT DURING THE YEAR 2022-23

Table No. 31.2

S. No.	Name of the Administrative Circle	Total No. of Villages in P.W. 2011 Census	Total No. of Villages Provided with Drinking Water Facility During the Year	Total No. of Villages Provided with Drinking Water Facility upto this Year	Total No. of Population Benefitted upto This Year	Remarks
1	2	3	4	5	6	7
1	Tezu-Sunpara	56	26	45	23609	

Source: PHE, Tezu & Wulari.

CIRCLE WISE NO. OF URBAN WATER SUPPLY SCHEMES TAKENUP AND EXECUTED IN LOHIT DISTRICT DURING 2022-23

Table No. 3.1.3

Sl. No.	Name of the Census Town/Village/Block/Areas/Source of Water Schemes	No. of Schemes Takenup	No. of Schemes Executed	No. of Schemes in Progress	No. of Census Towns/ Areas Identified	Fund Allotted during the Year (in Lakhs Rs.)	Expenditure incurred during the Year (in Lakhs Rs.)	Total Percentage of Villages Identified	Remarks
1	2	3	4	5	6	7	8	9	10
1	Toda	NIL	NIL	NIL	NIL	NIL	NIL	NIL	

Source: PHU, Tumakuru.


DEPARTMENT WISE AADHAAR SEEDED BENEFICIARIES OF LOHIT DISTRICT DURING THE YEAR 2022-23

Table No. 31.4

Sl. No.	Name of Schemes (Central/State)	Number of selected Beneficiaries	Number of Aadhaar Seeding Beneficiaries	Remarks
1	4	3	4	5
1	Int Jeevan Mission - (IM (31))	504	504	

Source: PHE, Tehsil Wahro.

Table No. 31.4



Aadhaar Seeding of
Beneficiaries under Jal
Jeevan Mission (JJM)
Scheme, PHED Dept.

Above Chart shows that total number of Aadhaar seeding of beneficiaries which is 504 is equal to the total number of selected beneficiaries 504 under the scheme of Jal Jeevan Mission (JJM).



**Registration of Birth & Death is compulsory under
the Registration Act 1969**



Purpose of Registration of Births under the Registration of Births and Deaths (Amendment) Act, 2023 are:

1. Admission to an educational institution.
2. Issuance of driving license.
3. Preparation of a voter list.
4. Registration of a marriage.
5. Appointment to a post in the Central Government or State Government or a local body or public sector undertaking or in any statutory or autonomous body under the Central Government or State Government.
6. Issuance of a Passport.
7. Issuance of an Aadhaar number.
8. Any other purpose as may be determined by the Central Government.

Purpose of Registration of Death is required to Ensure:

Inheritance settlement, Insurance claim, Allowances, Other Social Security etc.

**Prompt Reporting of Birth and Death is service to the
Individual, the State and the Nation.**

For detail contact:
Assistant Director
of Economics & Statistics-cum-
Additional District Registrar of Births and Deaths
Lohit District, Tezu-792001